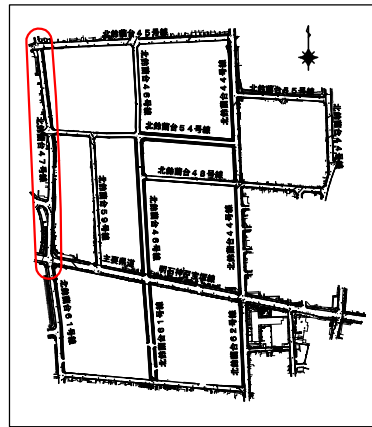
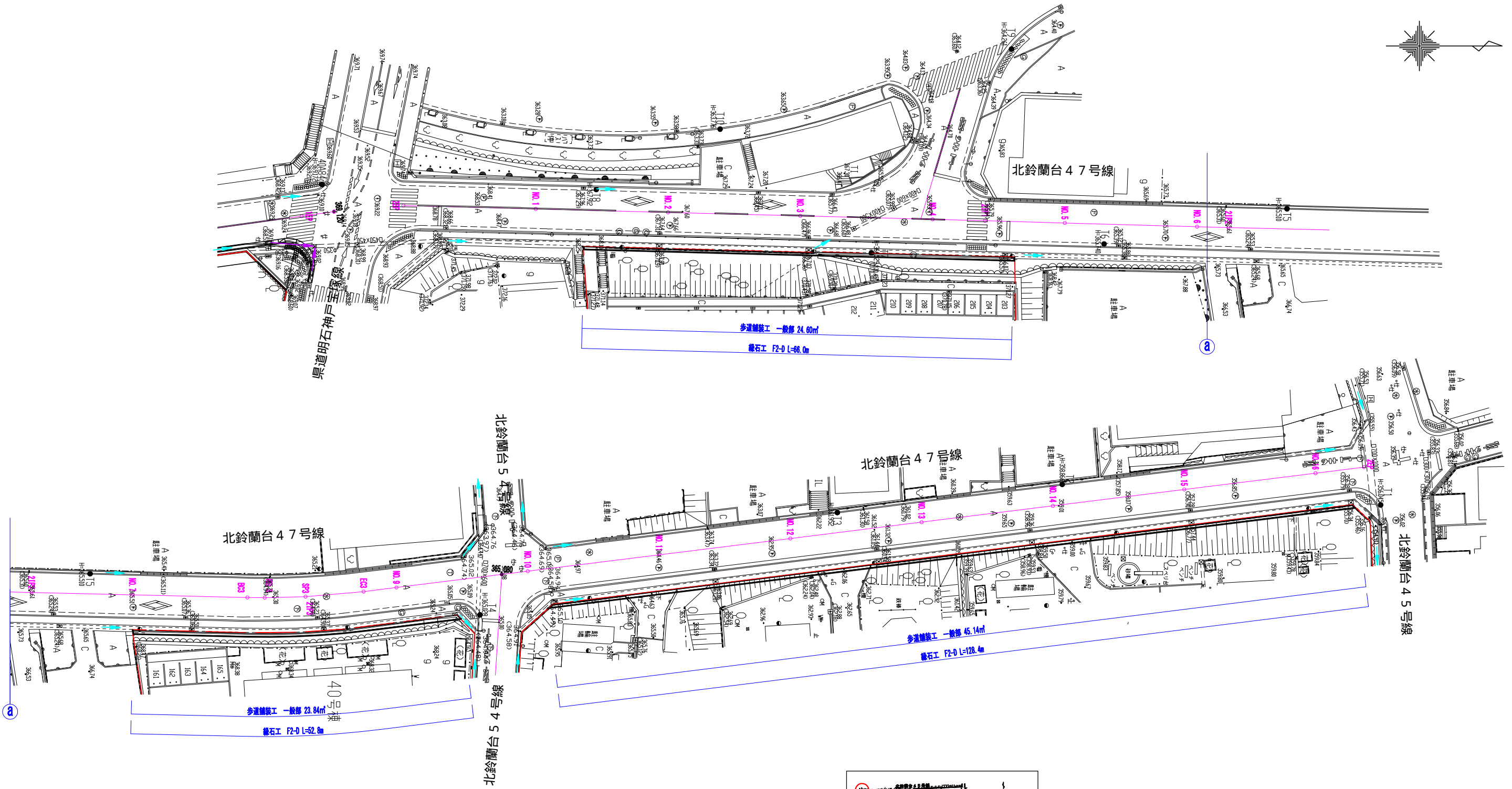
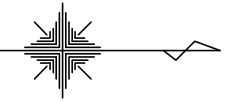
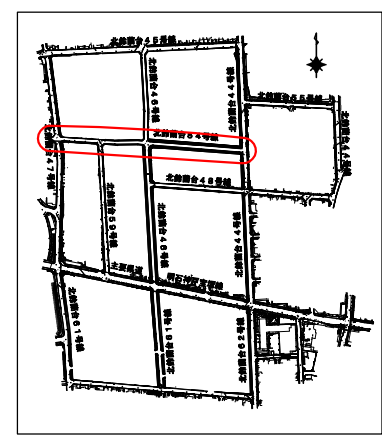
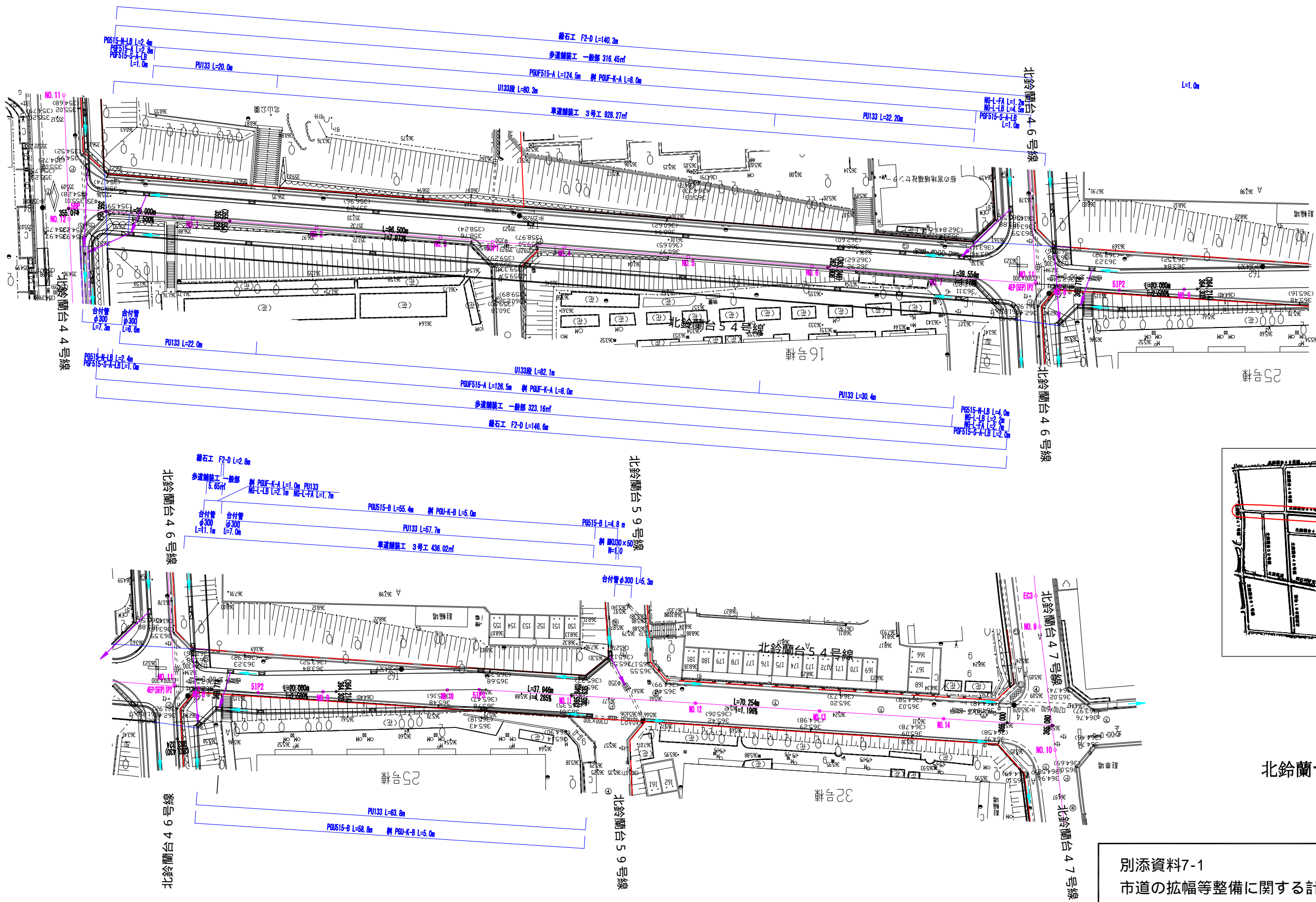


別添資料7-1
市道の拡幅等整備に関する計画図
S=1:600

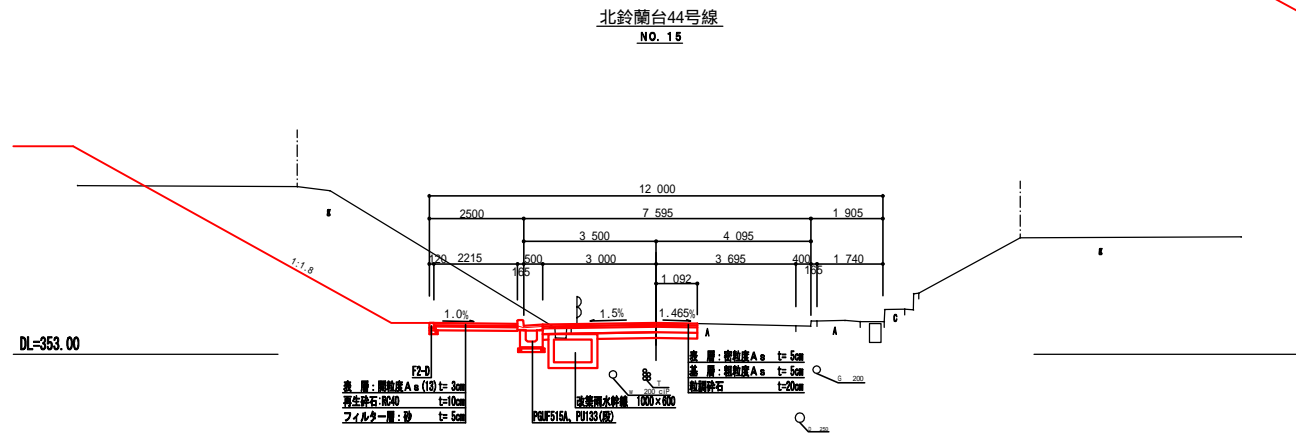
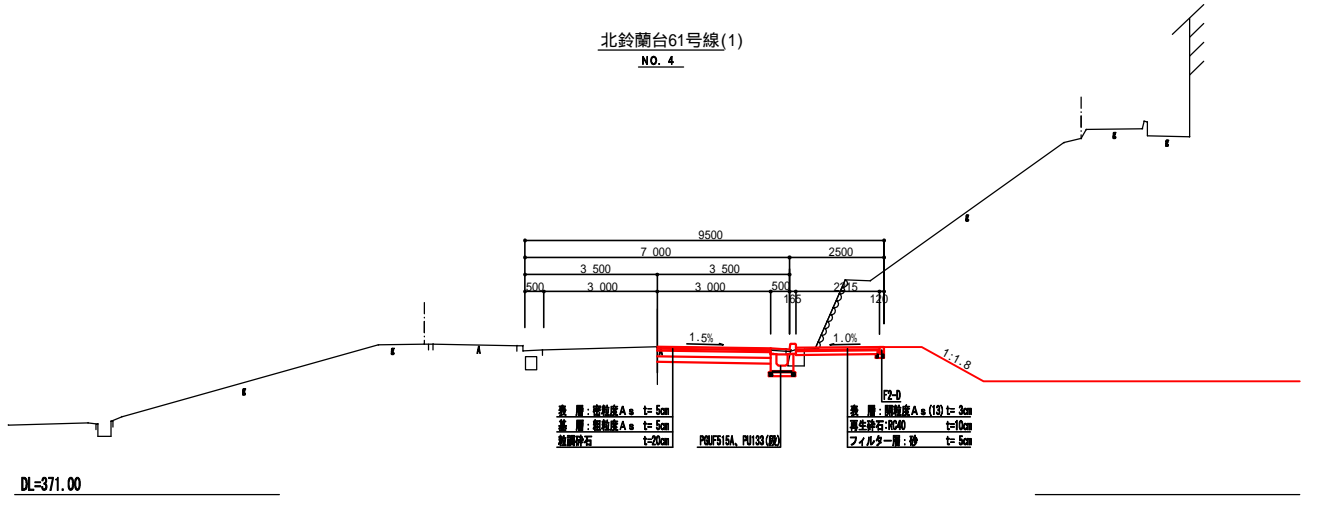
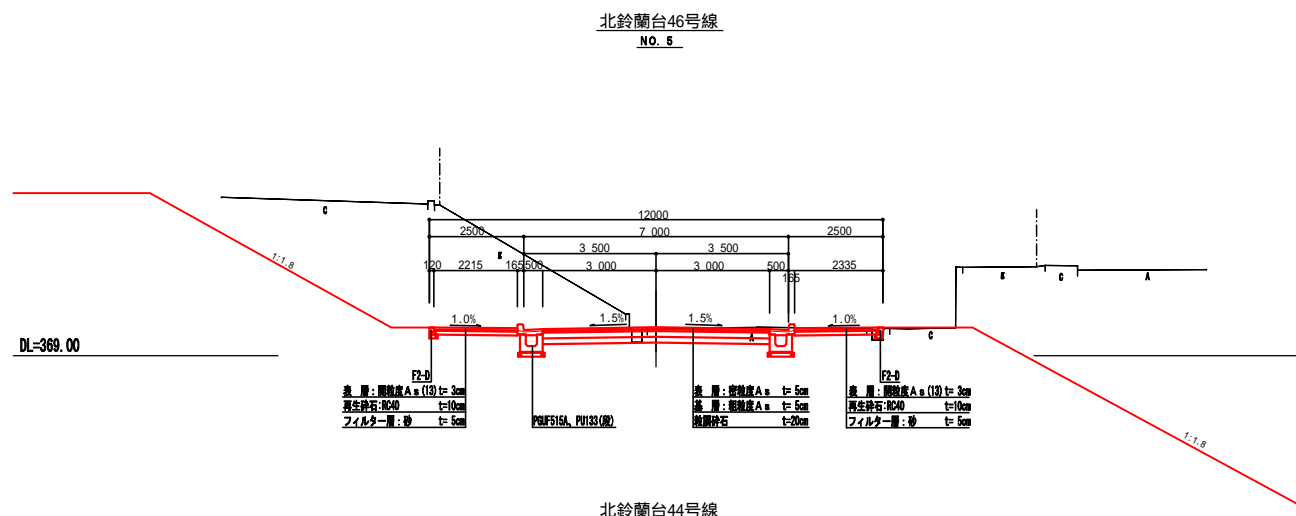
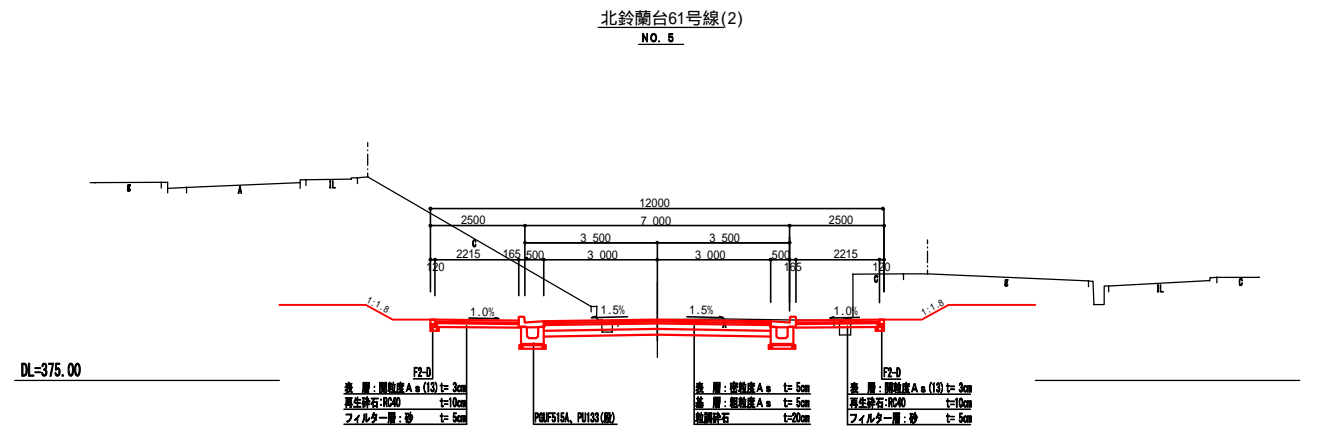
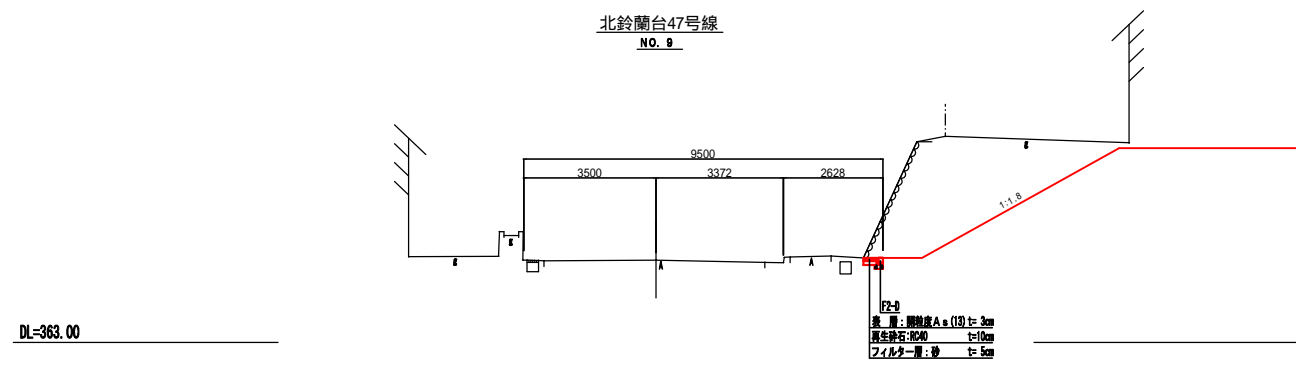
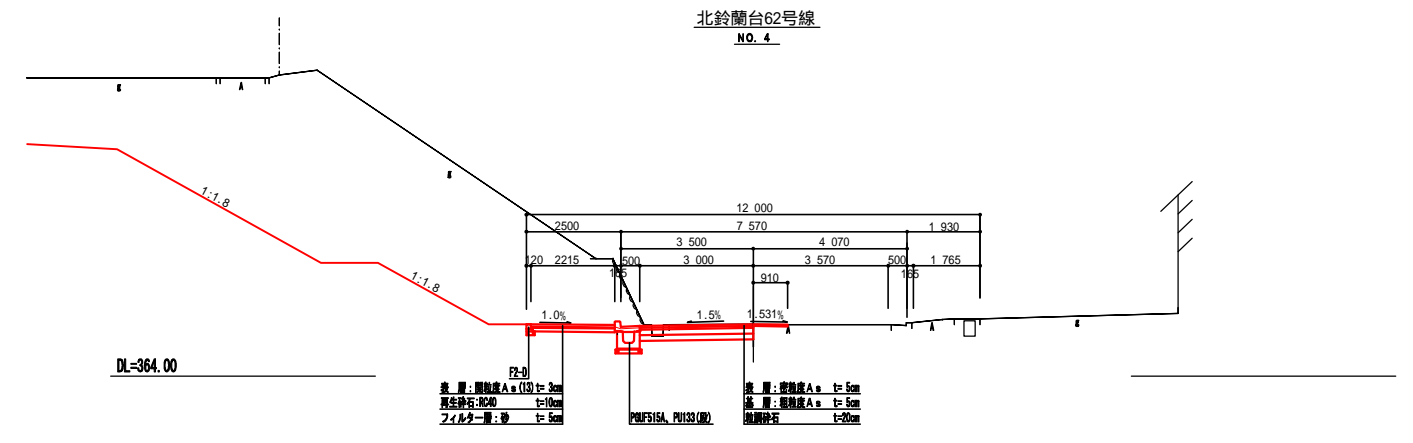
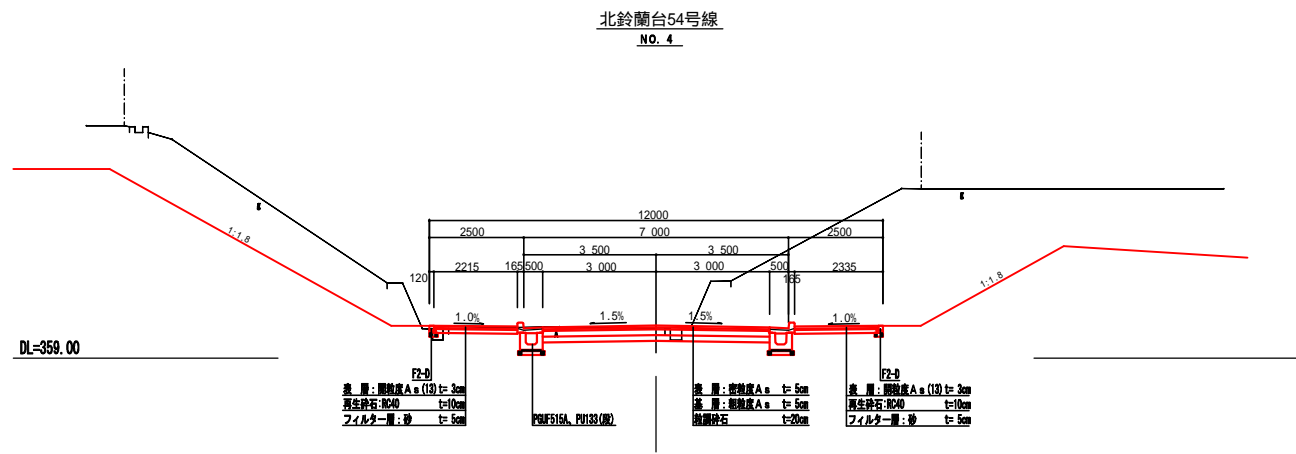


北鈴蘭台 47号線

別添資料7-1
市道の拡幅等整備に関する計画図 S=1:600



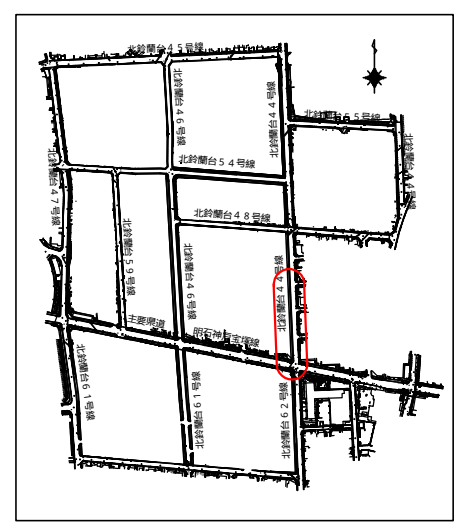
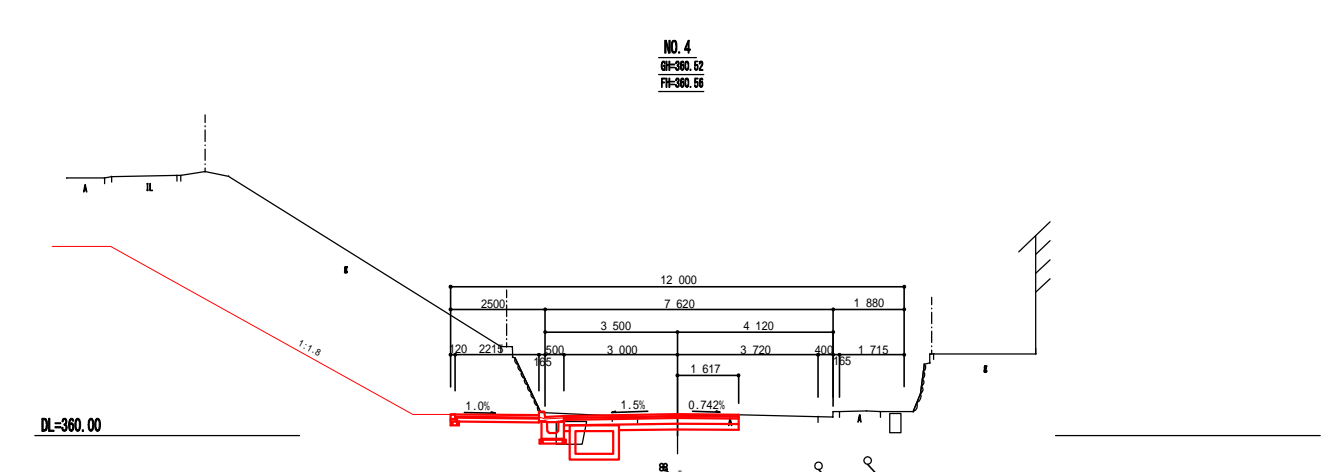
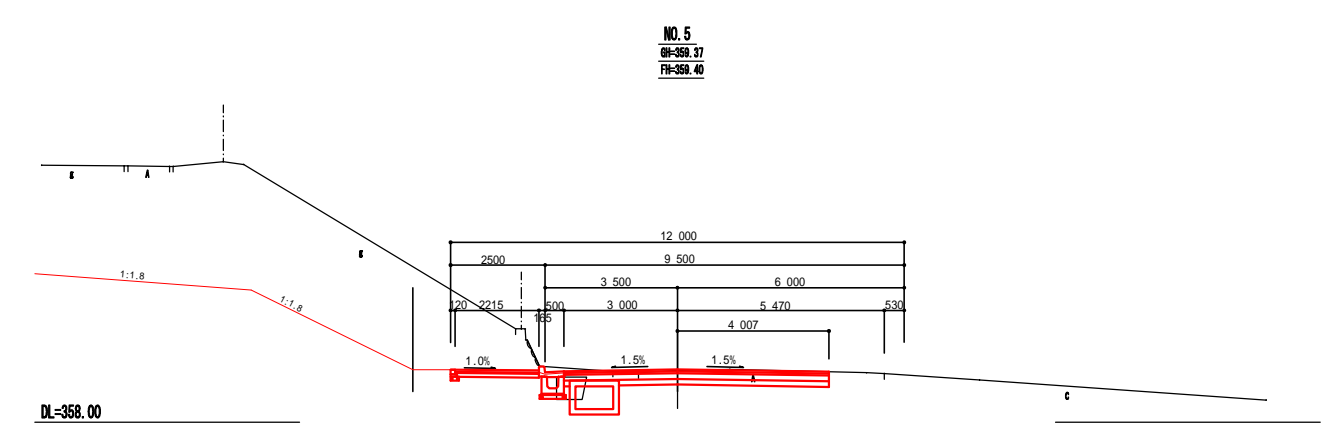
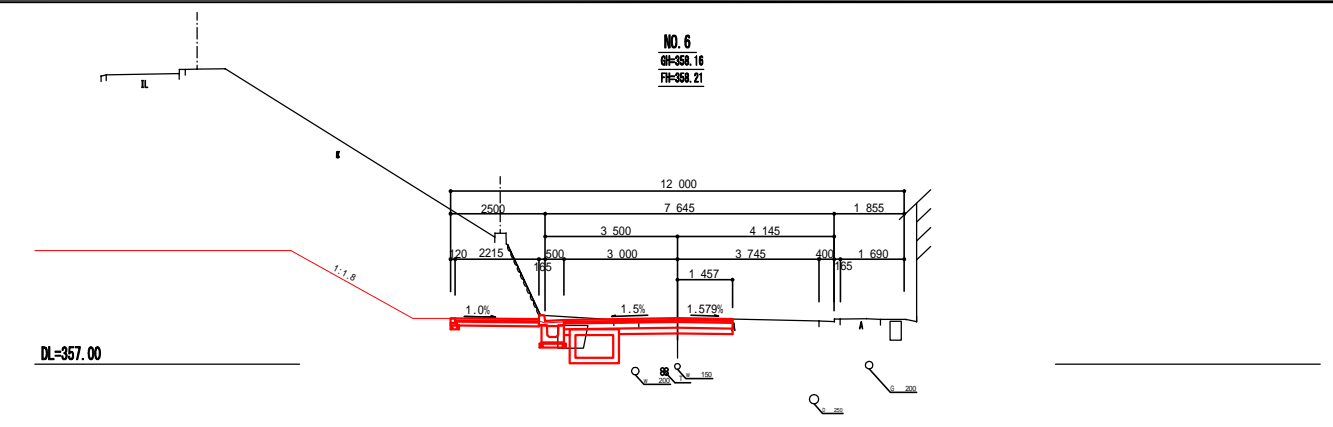
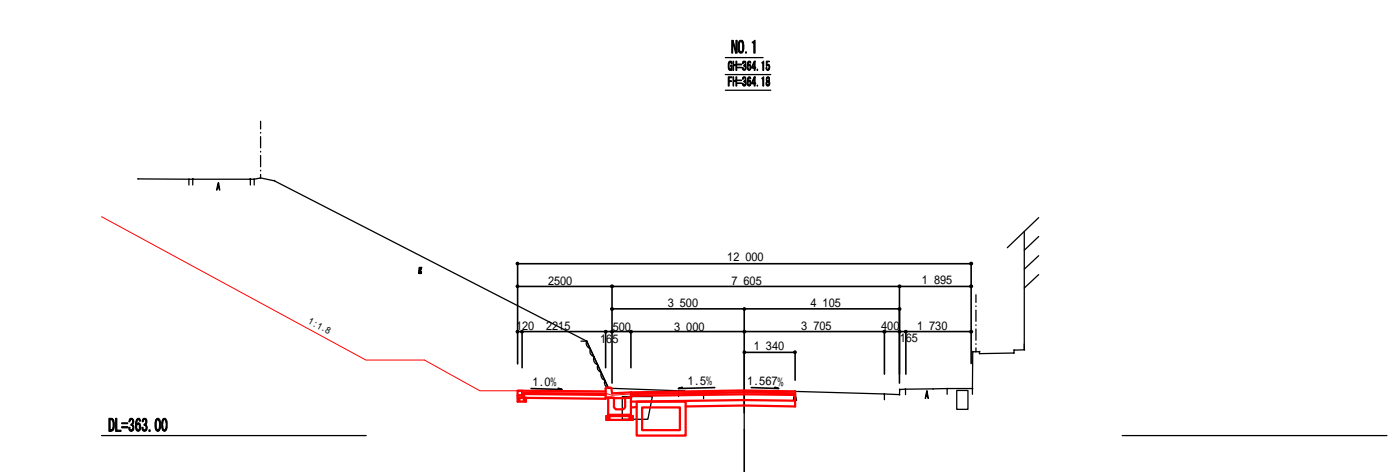
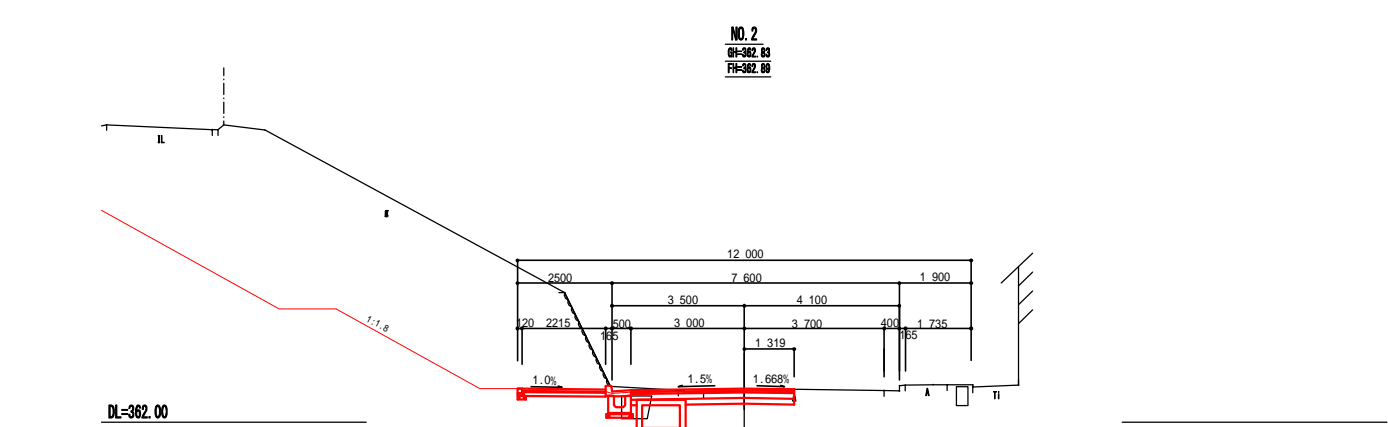
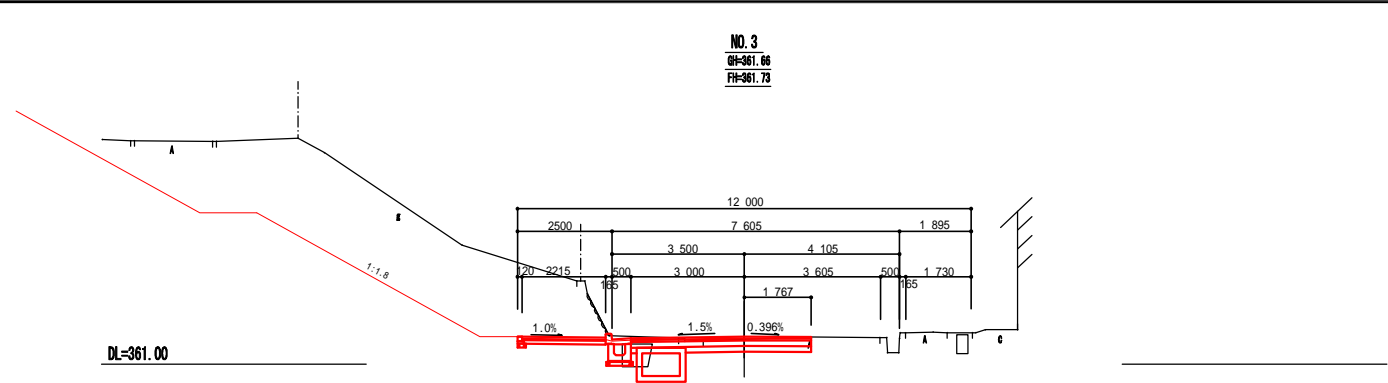
別添資料7-1
市道の拡幅等整備に関する計画図 S=1:600



照明灯については、別途協議とする。
雨水幹線他埋設物については、位置・構造等別途協議とする。

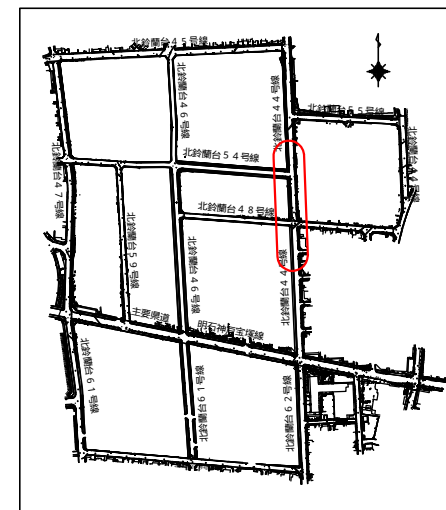
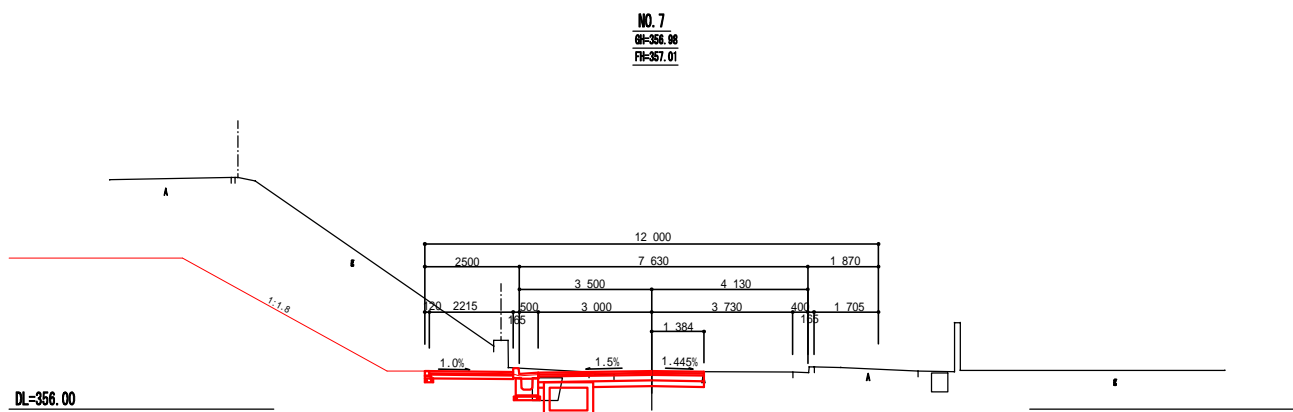
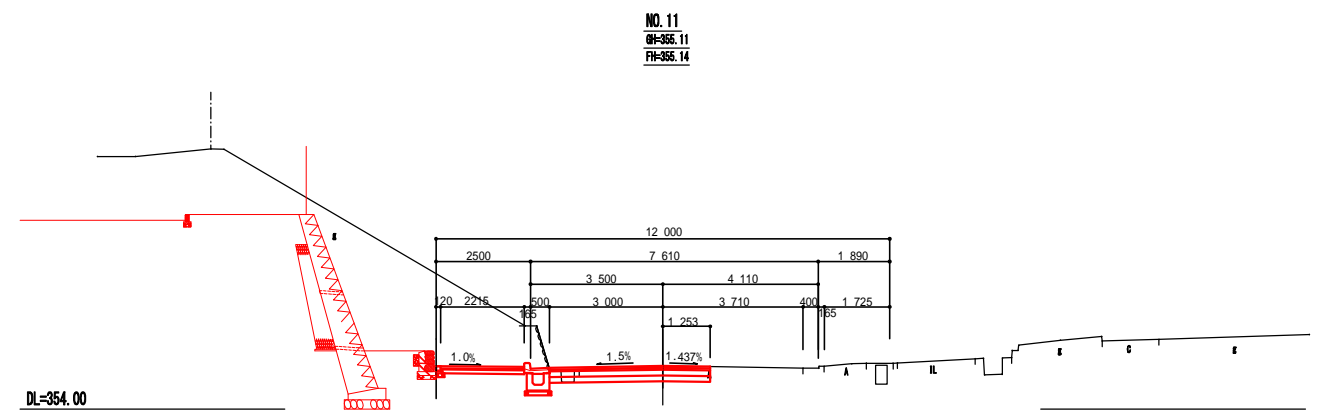
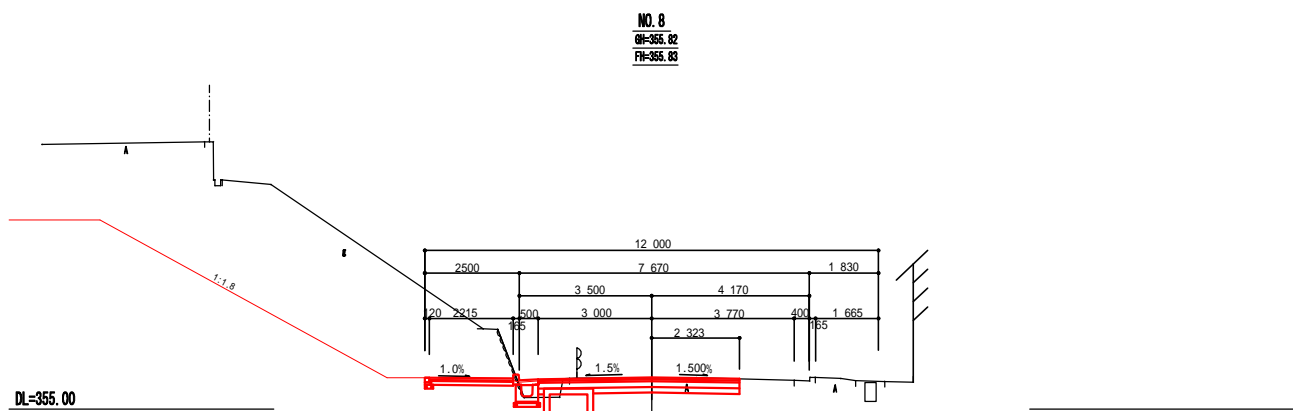
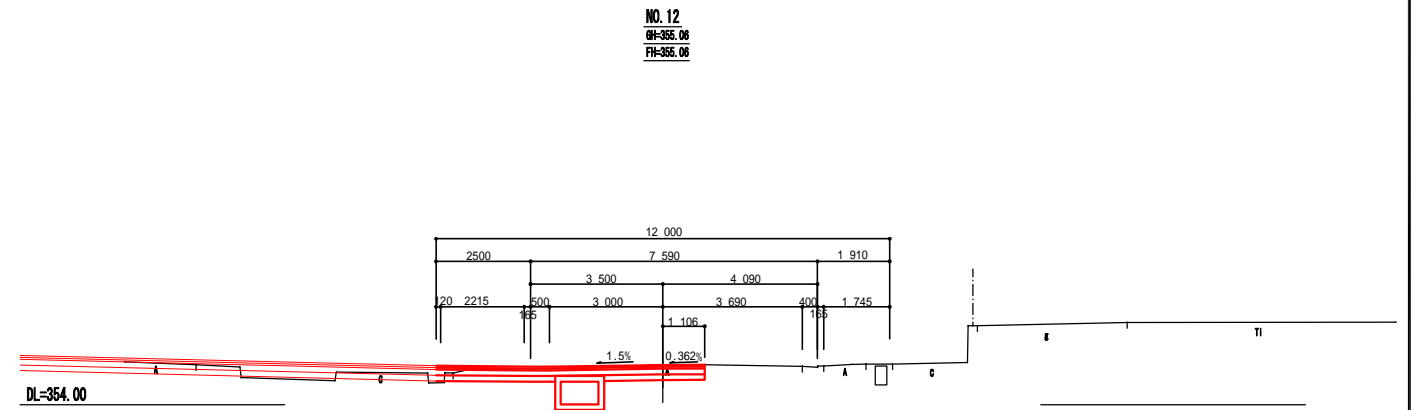
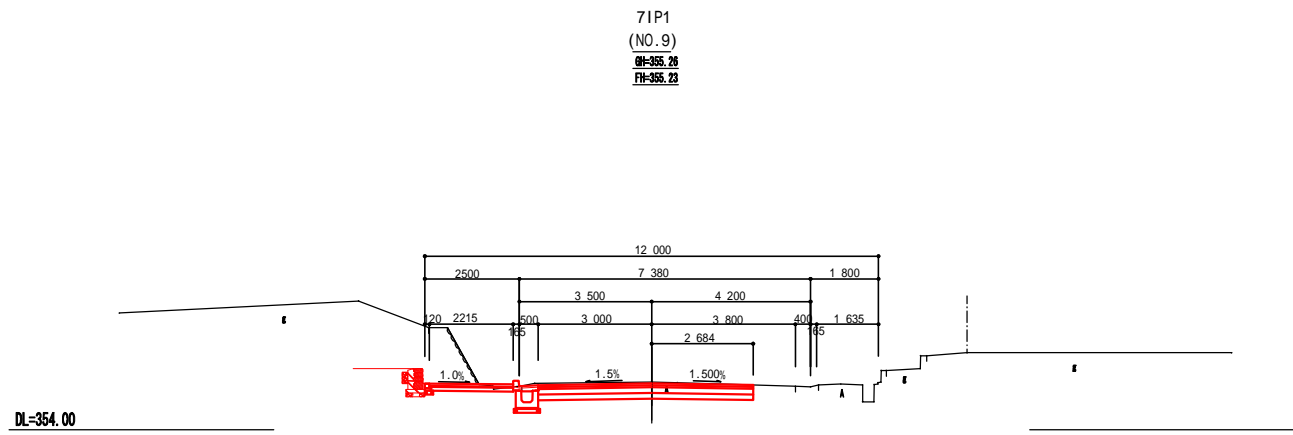
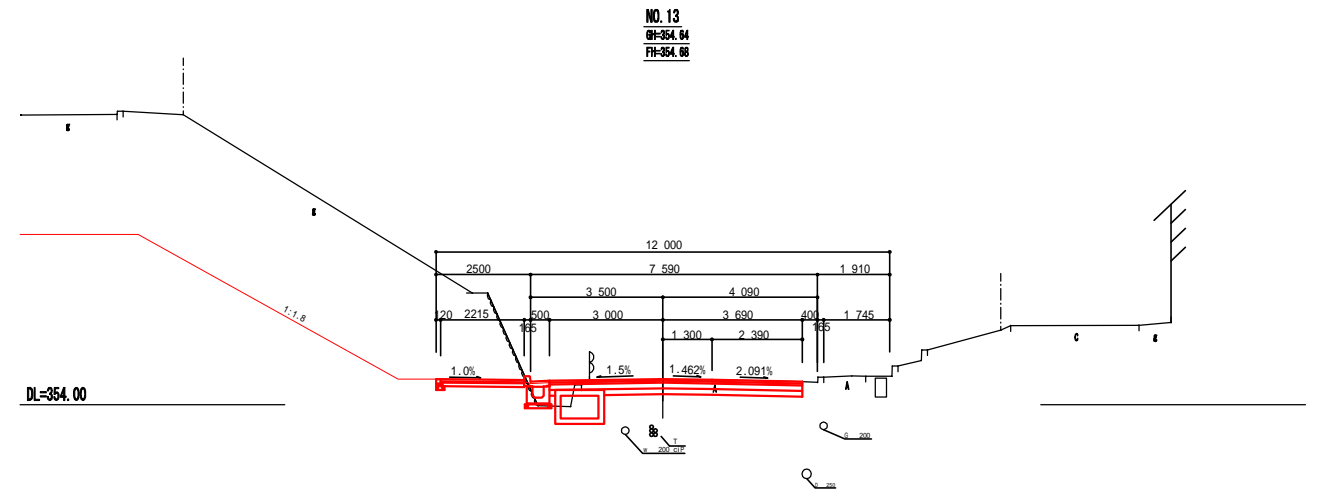
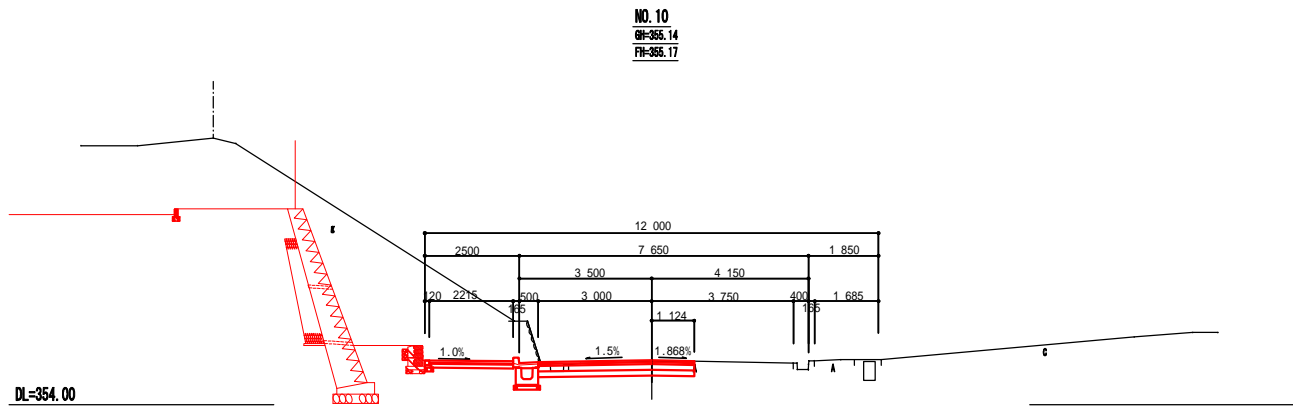
標準横断面図

別添資料7-2
市道の拡幅等整備に関する参考断面図 S=1:100



北鈴蘭台44号線
 横断面図 1

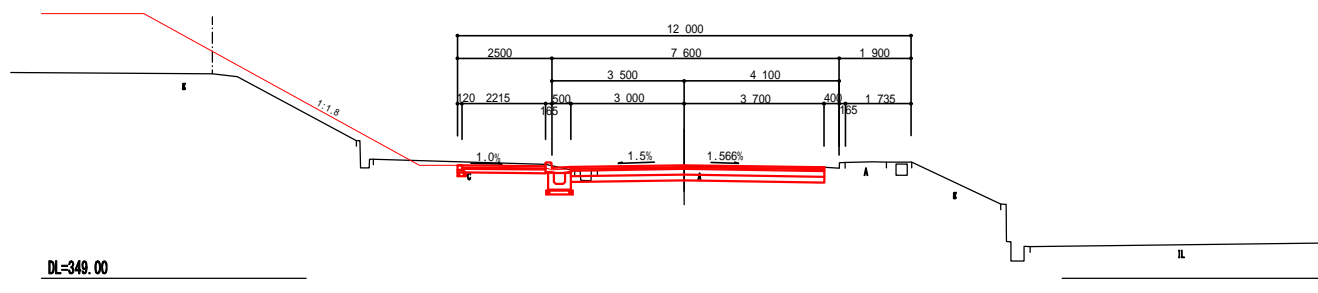
別添資料7-2
 市道の拡幅等整備に関する参考断面図 S=1:100



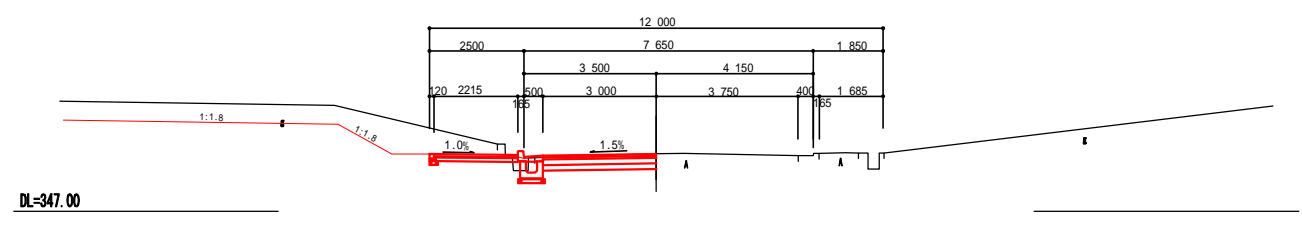
北鈴蘭台44号線
横断面図 2

別添資料7-2
市道の拡幅等整備に関する参考断面図 S=1:100

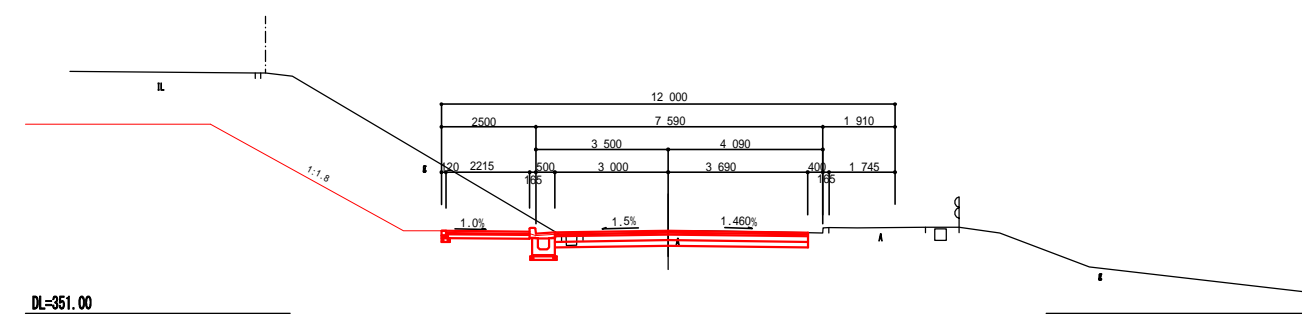
NO. 17
GH=351.94
FH=351.99




NO. 20
GH=348.52
FH=348.51



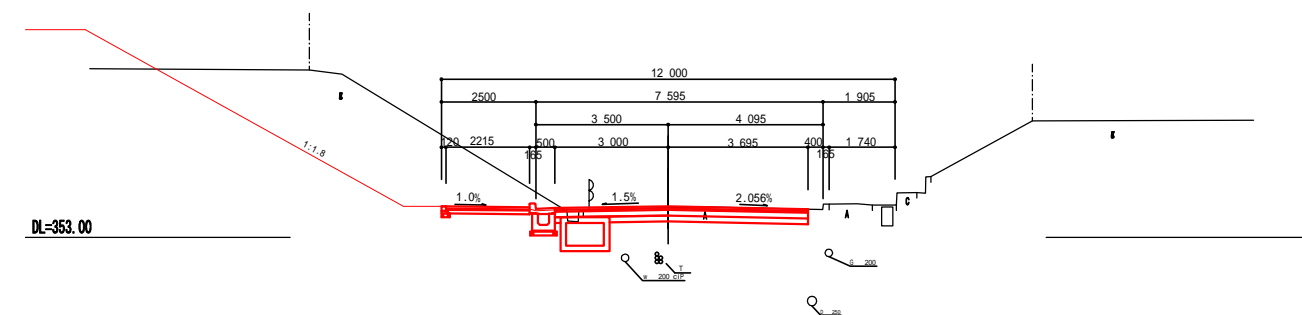
NO. 16
GH=353.16
FH=353.18



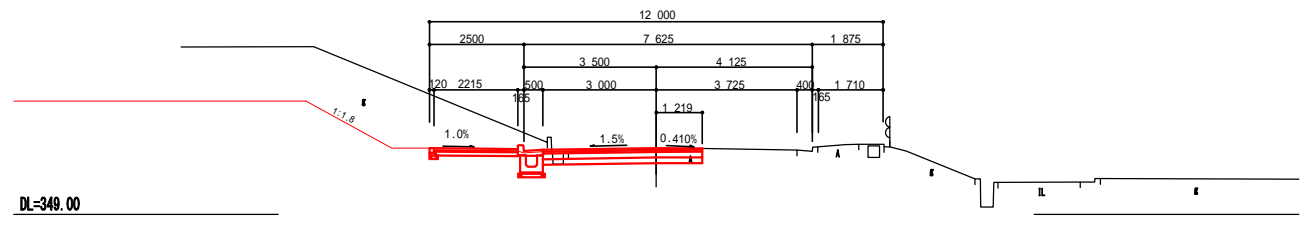
NO. 19
GH=348.46
FH=348.49



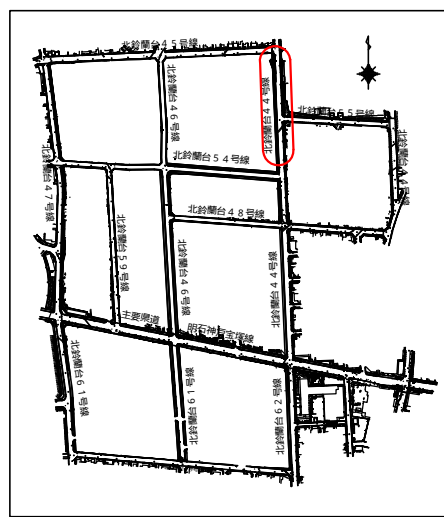
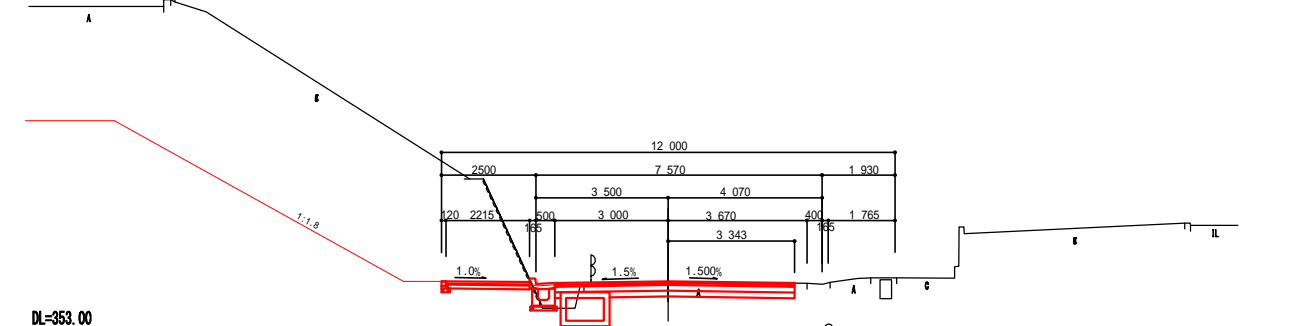
NO. 15
GH=353.79
FH=353.83



NO. 18
(71P2)
GH=350.73
(FH=350.76)
GH=350.61
(FH=350.64)



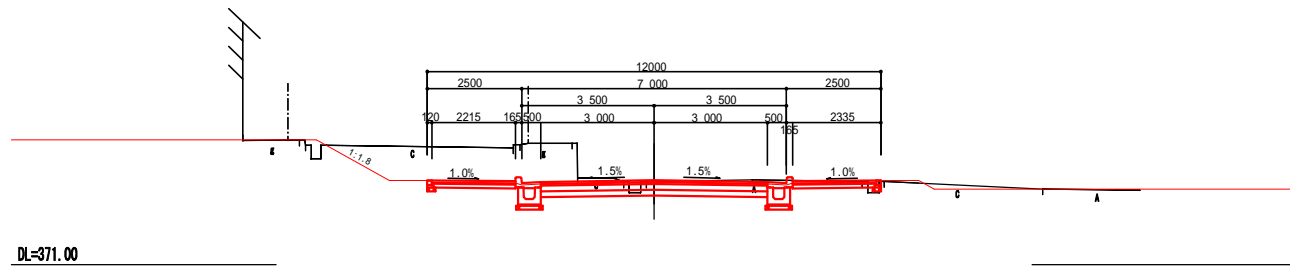
NO. 14
GH=354.20
FH=354.25



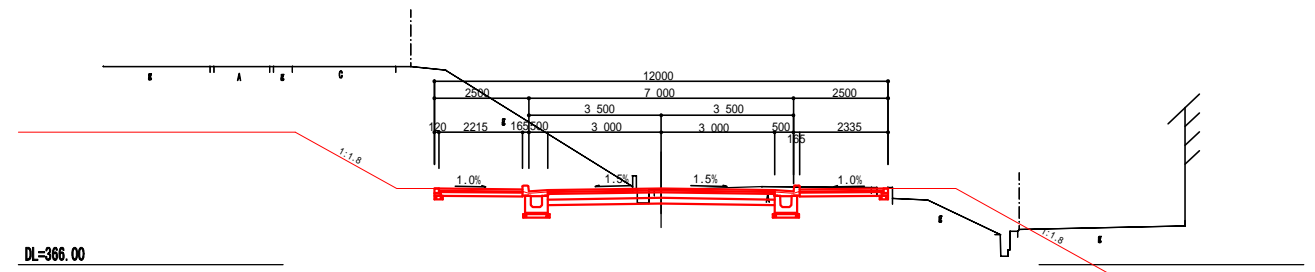
北鈴蘭台44号線
横断面図 3

別添資料7-2
市道の拡幅等整備に関する参考断面図 S=1:100

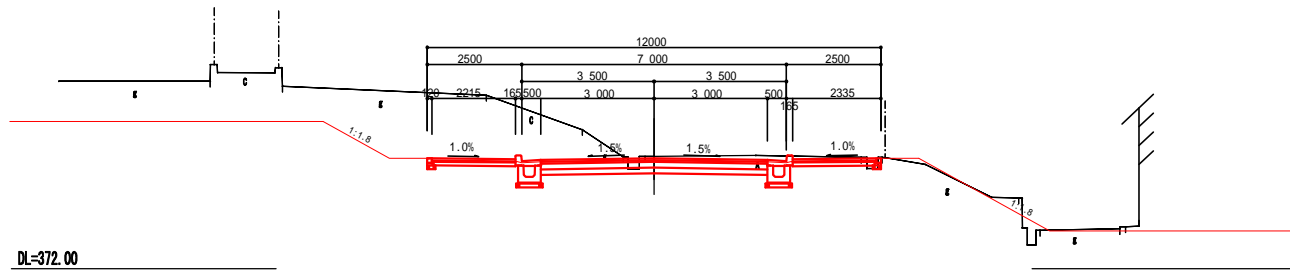
NO. 3
BH-373.20
FH-373.23



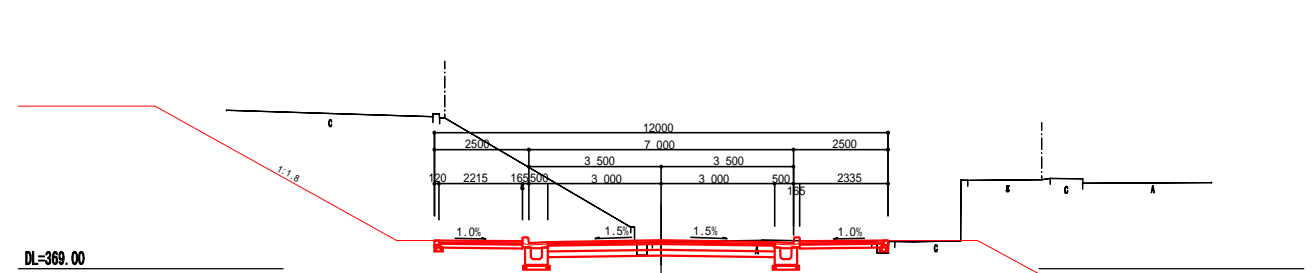
NO. 6
BH-368.98
FH-368.01



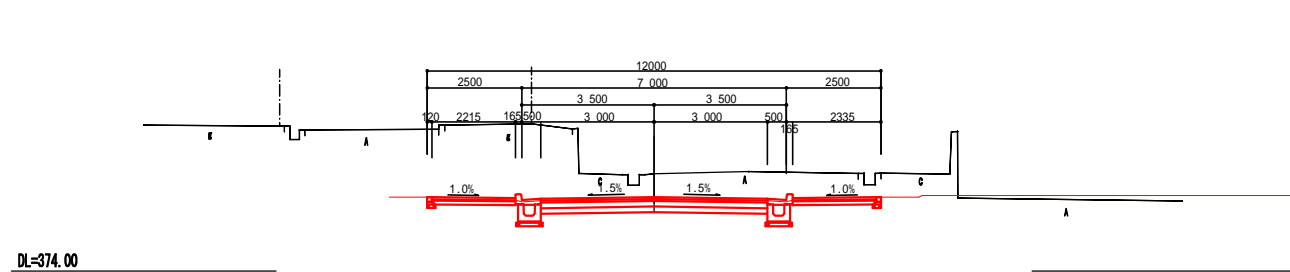
NO. 2
BH-374.97
FH-374.93



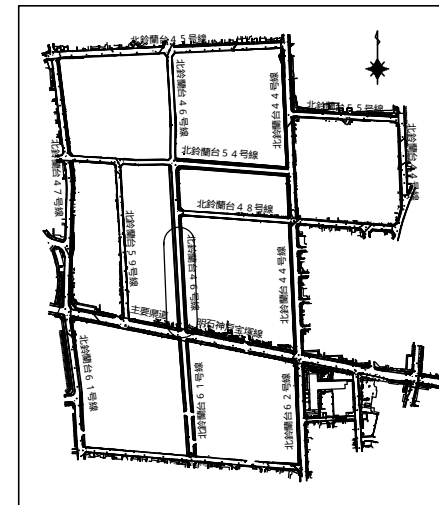
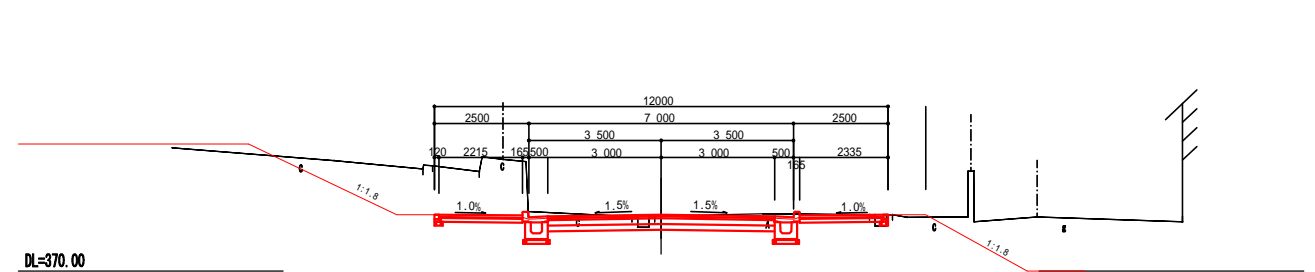
NO. 5
BH-369.71
FH-369.75



NO. 1
BH-376.57
FH-376.96



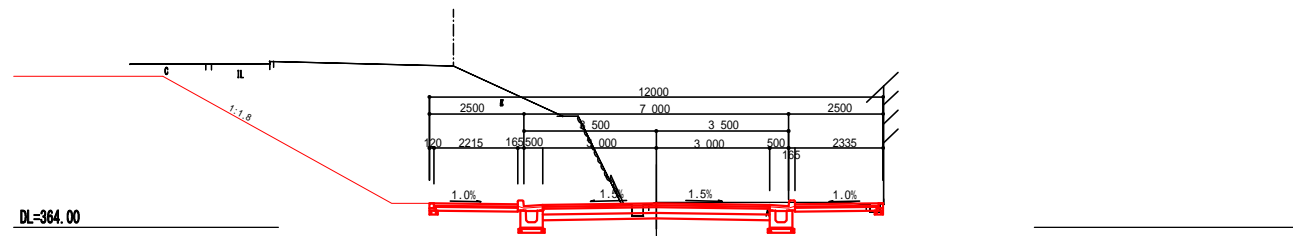
NO. 4
BH-371.45
FH-371.49



北鈴蘭台46号線
横断面図4

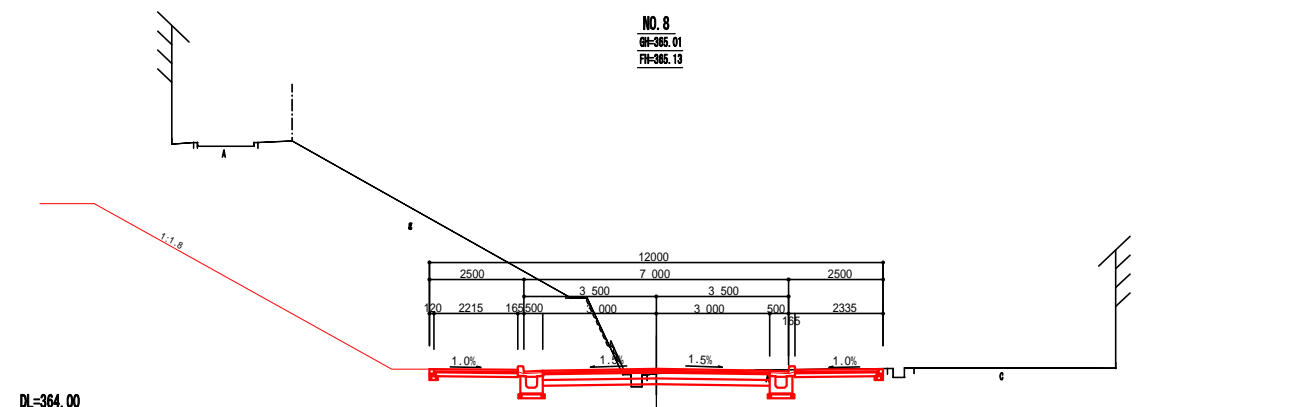
別添資料7-2
市道の拡幅等整備に関する参考断面図 S=1:100

NO. 9
GH-364.66
FH-364.64



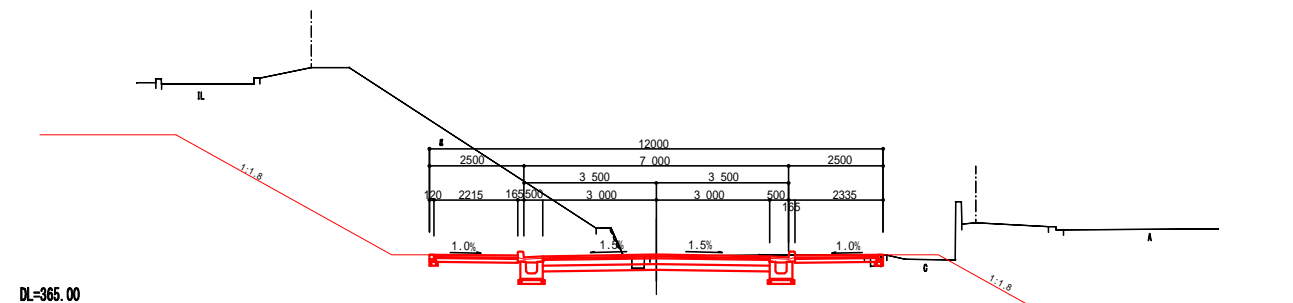
DL=364.00

NO. 8
GH-365.01
FH-365.13



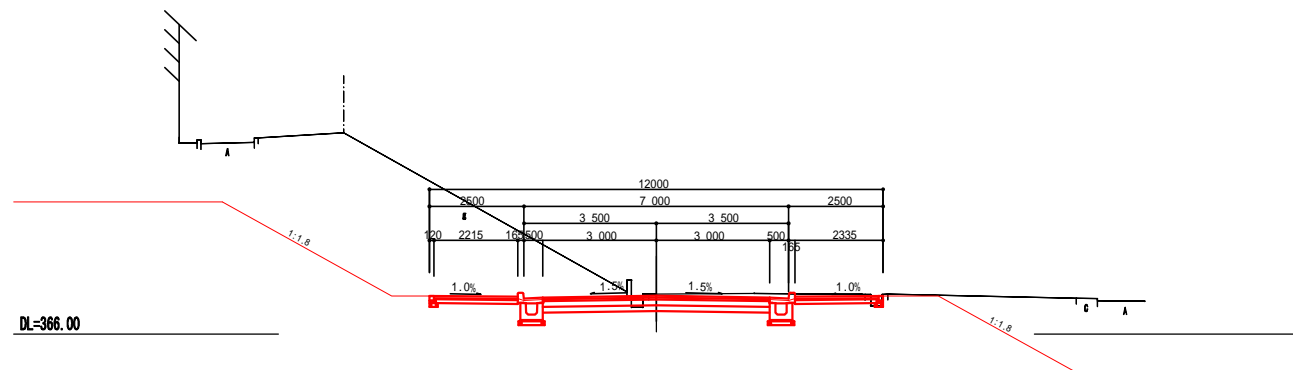
DL=364.00

NO. 7
GH-366.28
FH-366.33



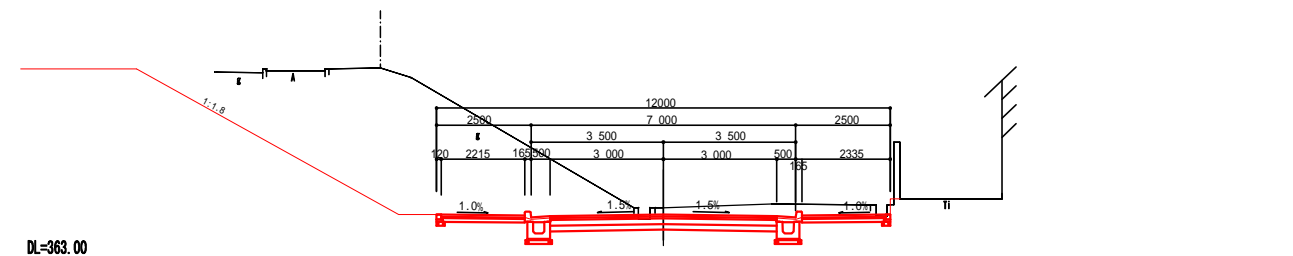
DL=365.00

41P1
GH-367.06
FH-367.02

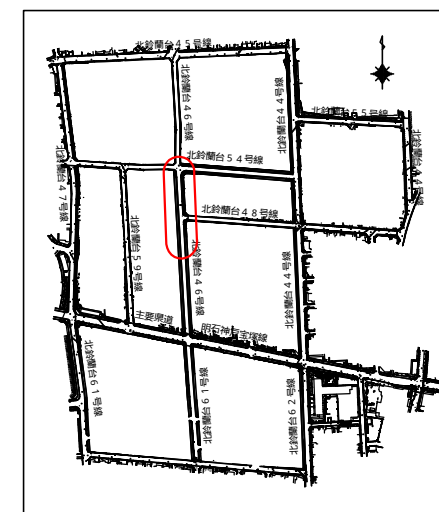


DL=366.00

NO. 10
GH-364.33
FH-364.15

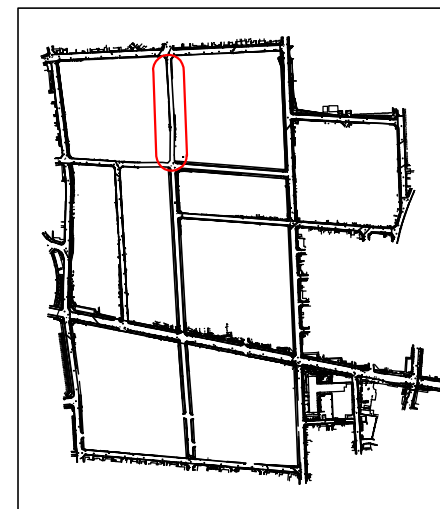
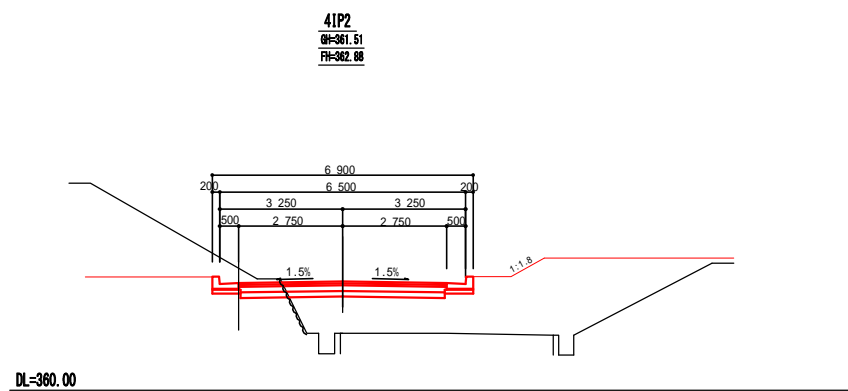
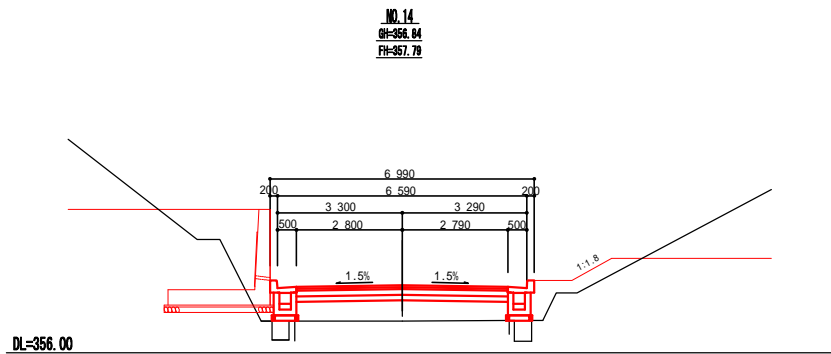
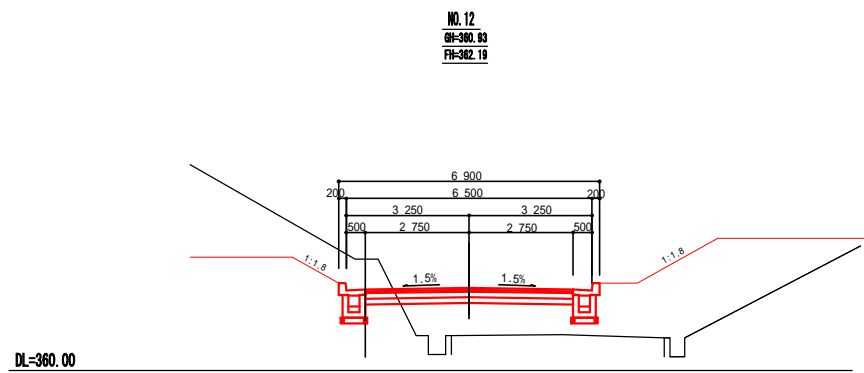
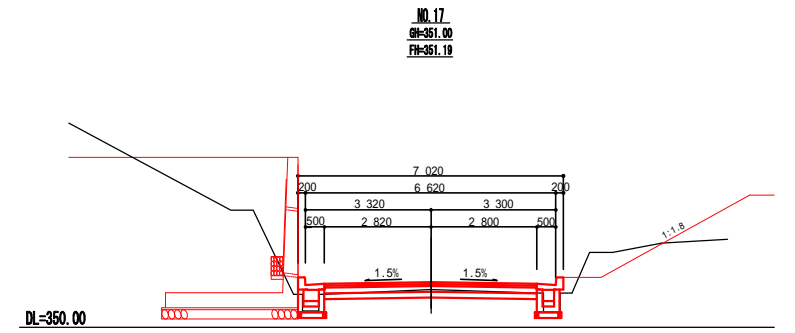
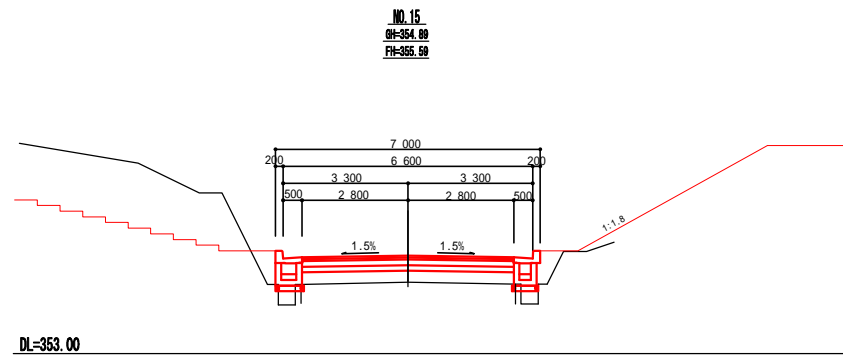
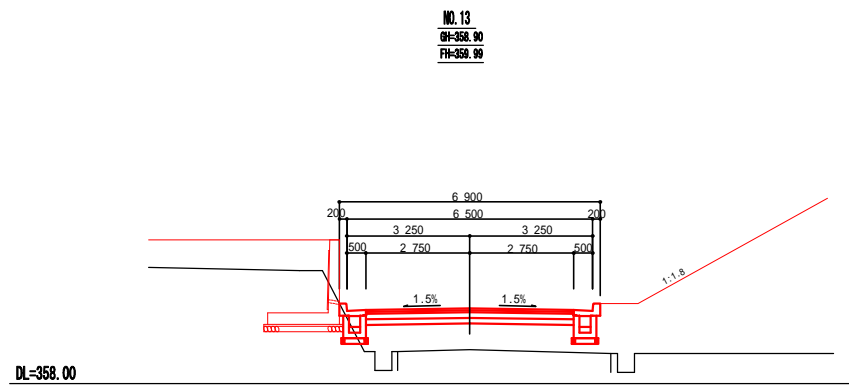
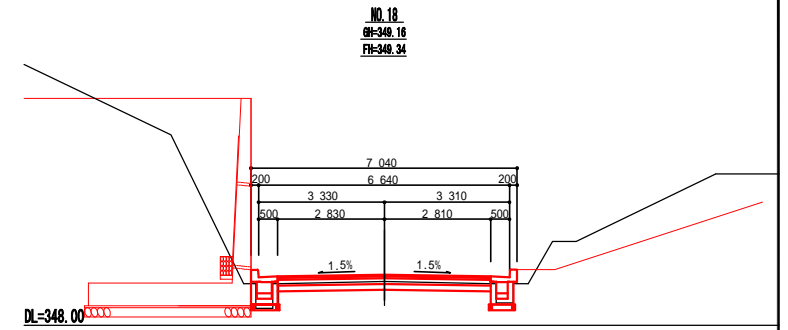
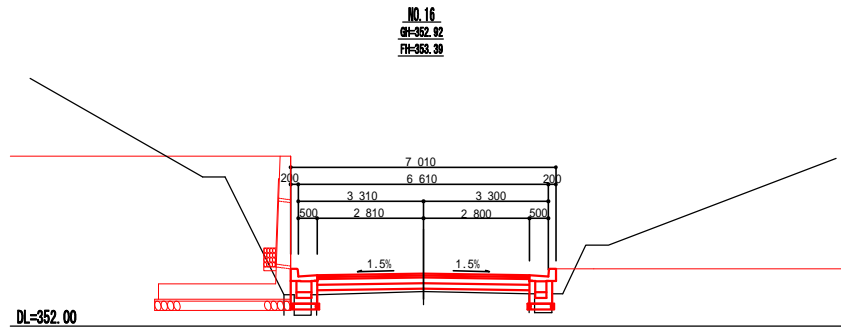
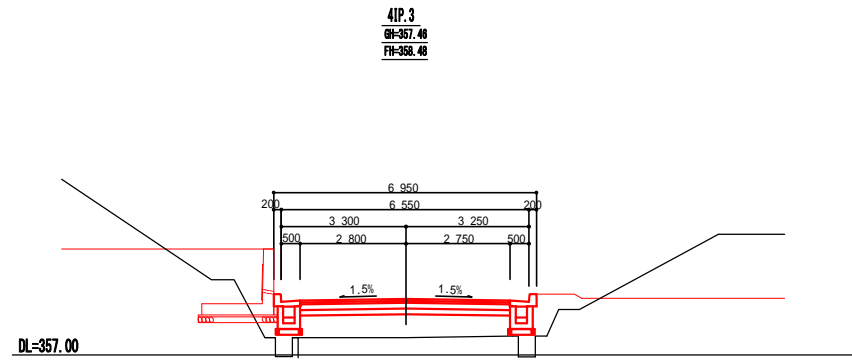


DL=363.00



北鈴蘭台46号線
横断面図5

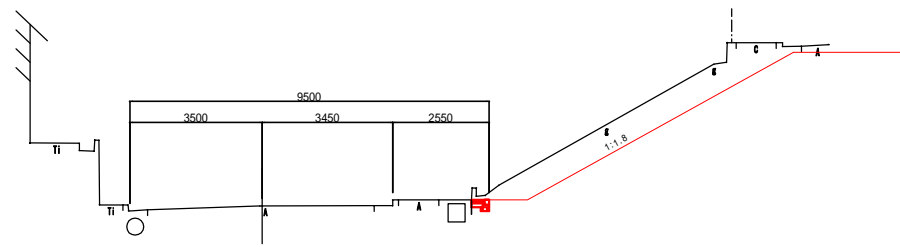
別添資料7-2
市道の拡幅等整備に関する参考断面図 S=1:100



北鈴蘭台46号線
 横断面図 5'

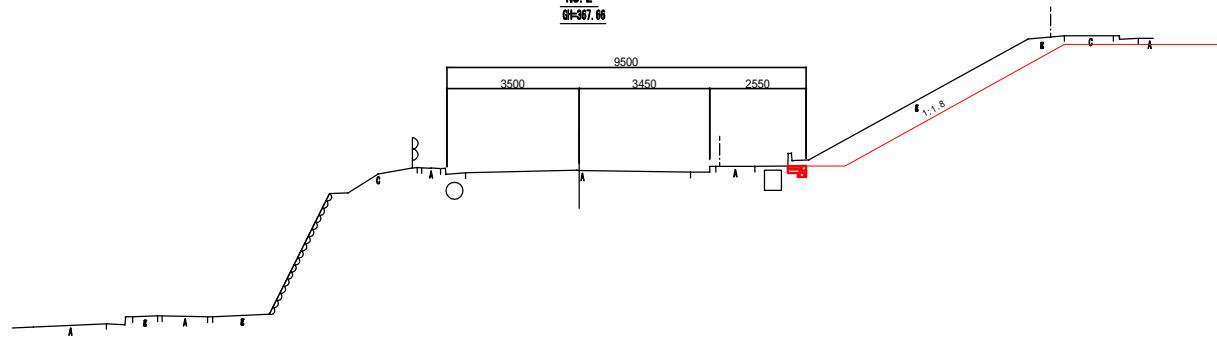
別添資料7-2
 市道の拡幅等整備に関する参考断面図 S=1:100

NO. 3
BH-366.83



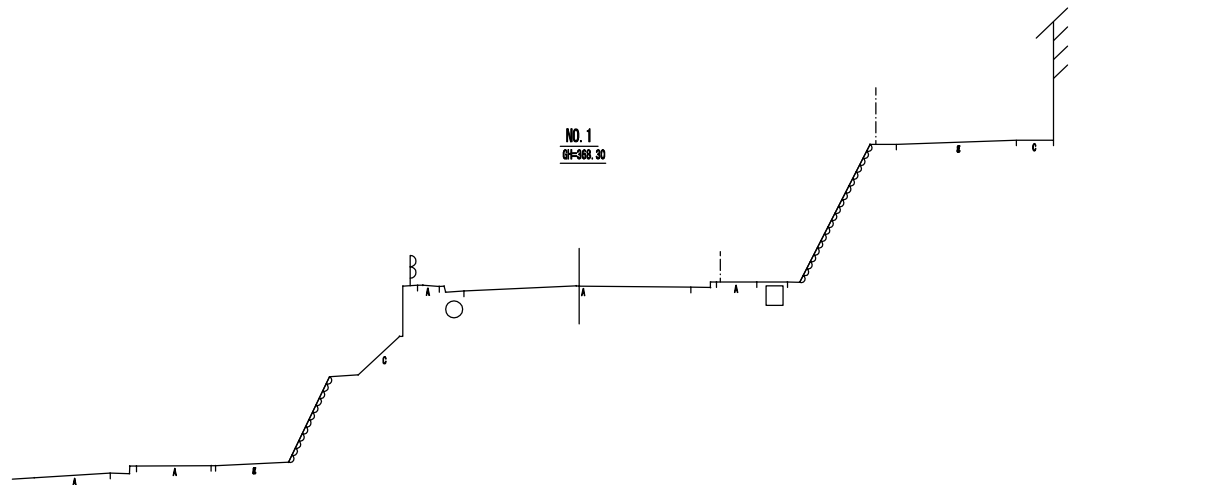
DL=365.00

NO. 2
BH-367.86



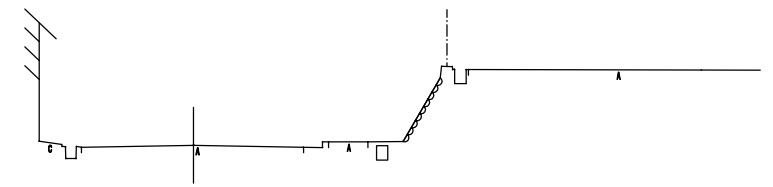
DL=362.00

NO. 1
BH-368.30



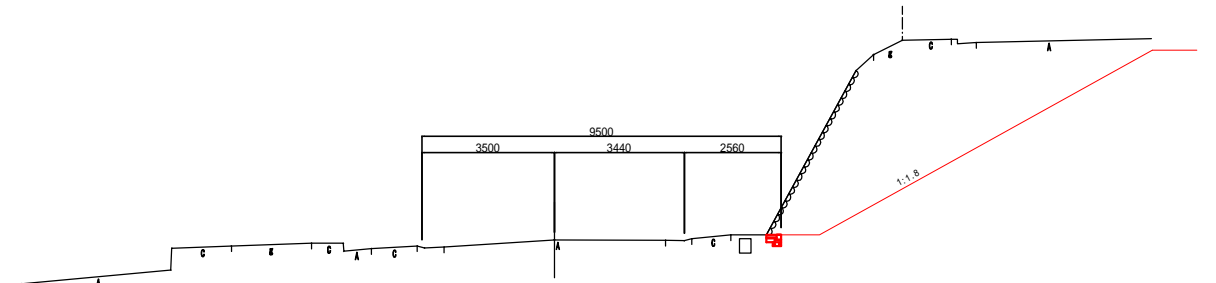
DL=362.00

NO. 5
BH-365.85



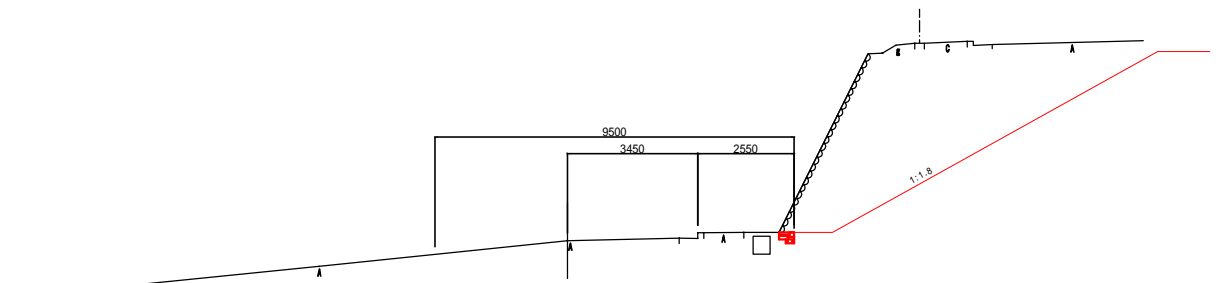
DL=363.00

21P1
BH-365.86

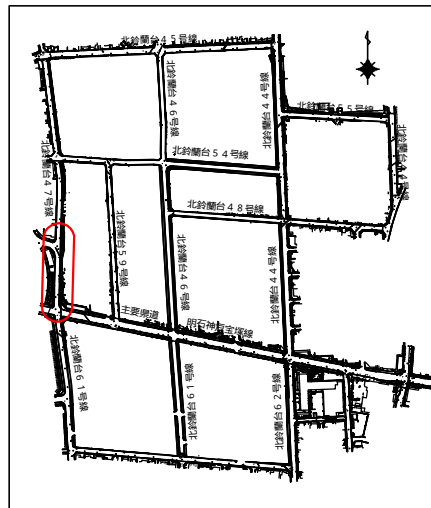


DL=363.00

NO. 4
BH-365.86



DL=363.00

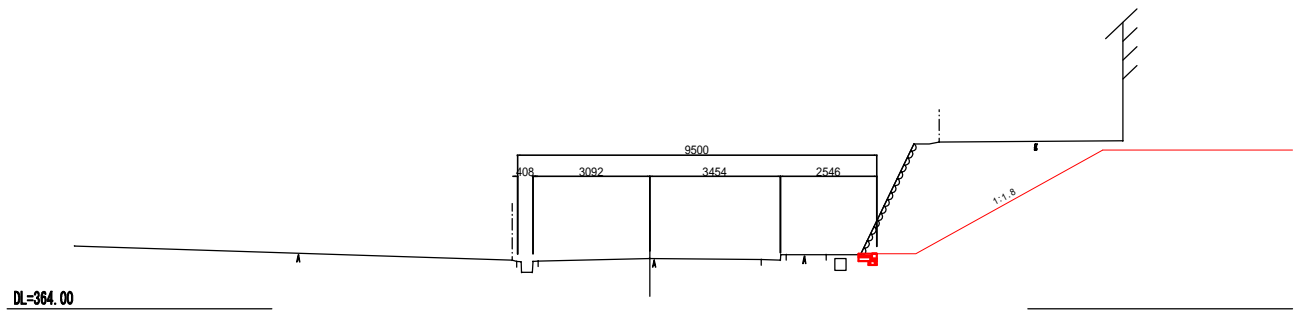


北鈴蘭台47号線
横断面図 6

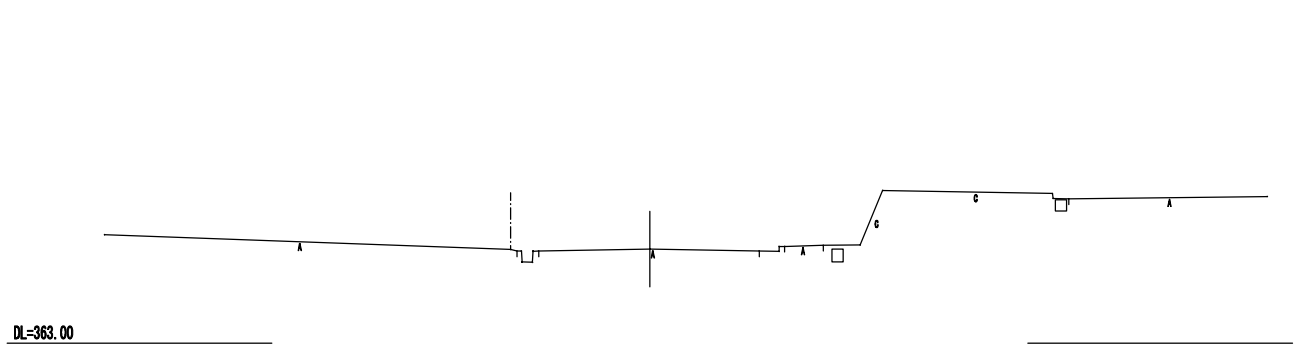
別添資料7-2
市道の拡幅等整備に関する参考断面図

S=1:100

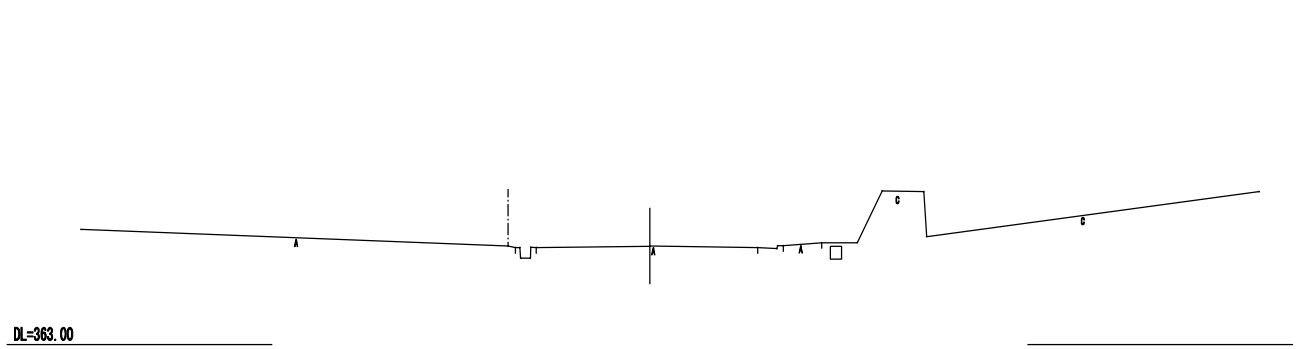
BC3
(NO. 8)
G=365.31



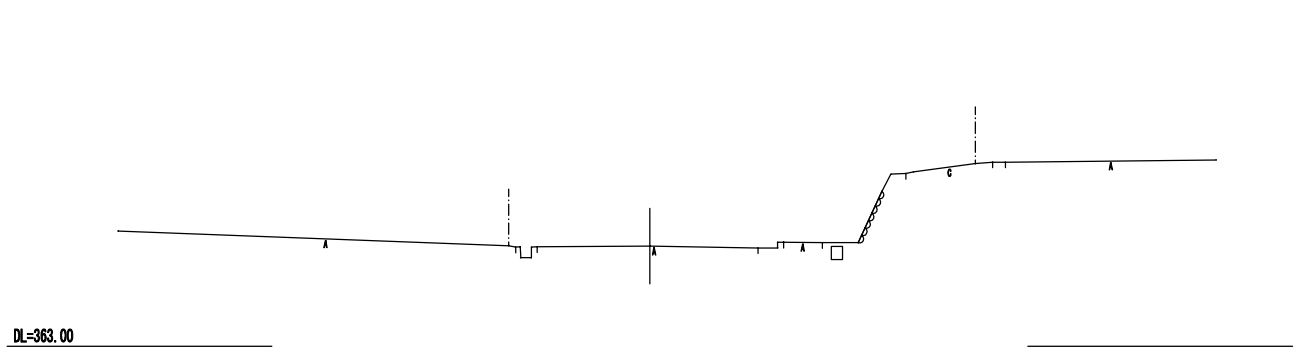
NO. 7
G=365.49



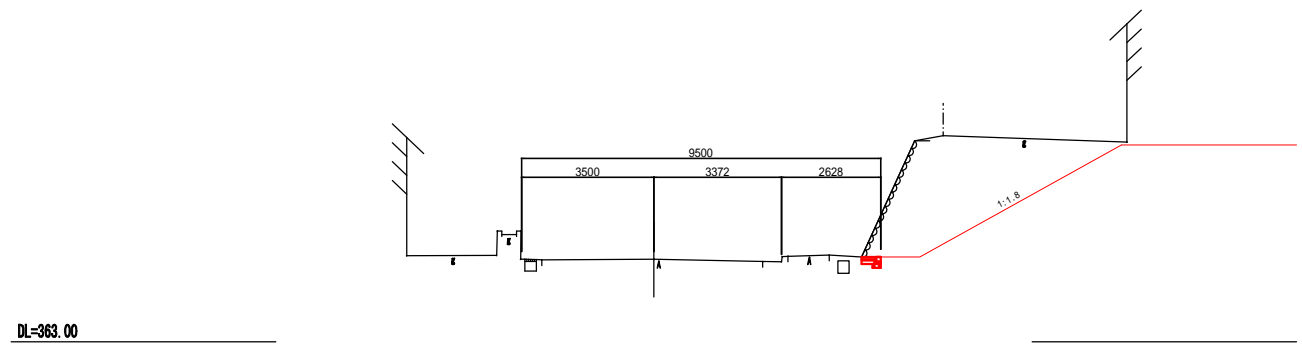
21P2
G=365.61



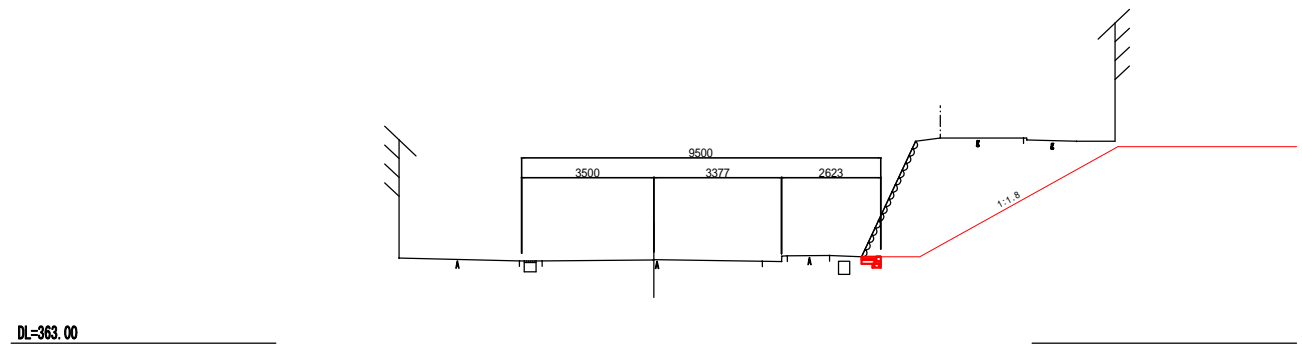
NO. 6
G=365.65



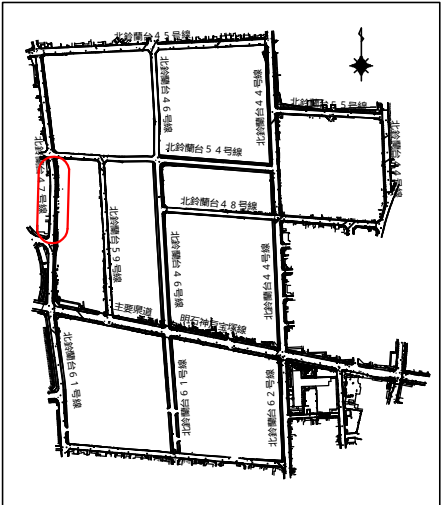
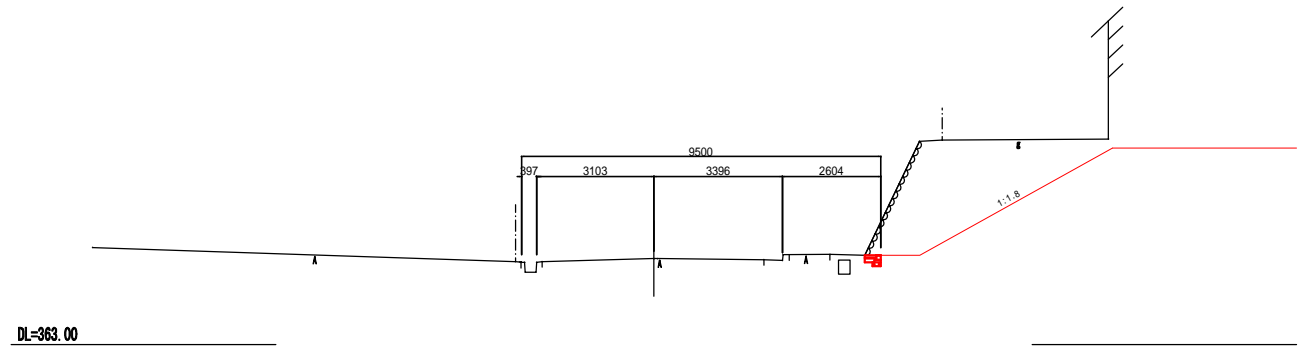
NO. 9
G=365.18



EC3
G=365.21



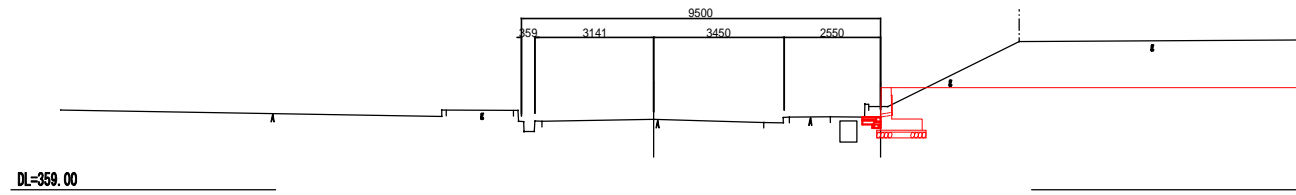
SP3
G=365.28



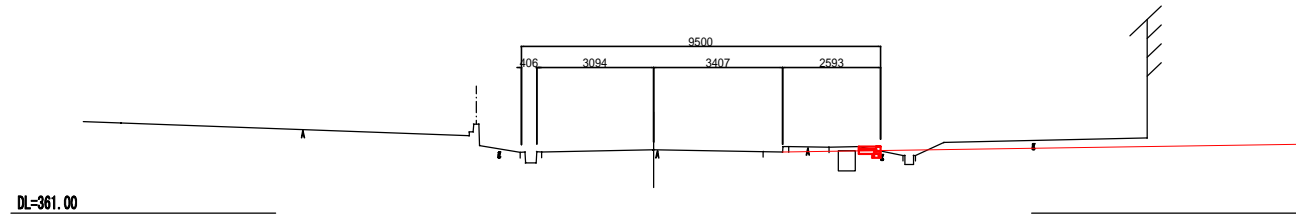
北鈴蘭台47号線
横断面図 7

別添資料7-2
市道の拡幅等整備に関する参考断面図 S=1:100

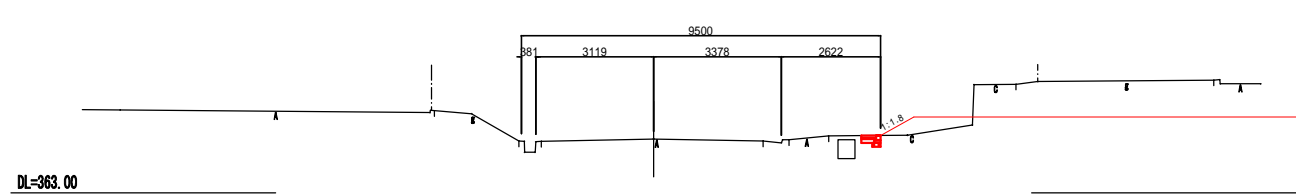
NO. 13
GF-360.86



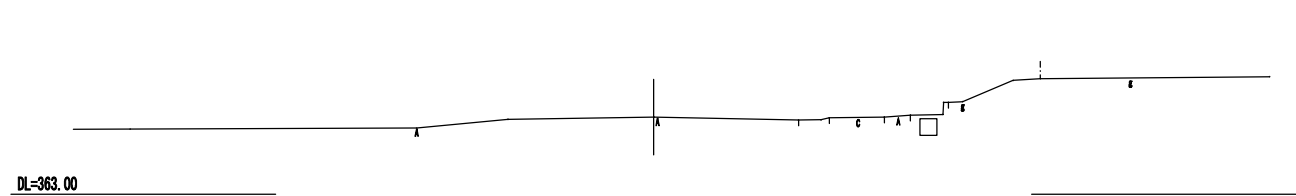
NO. 12
GF-362.86



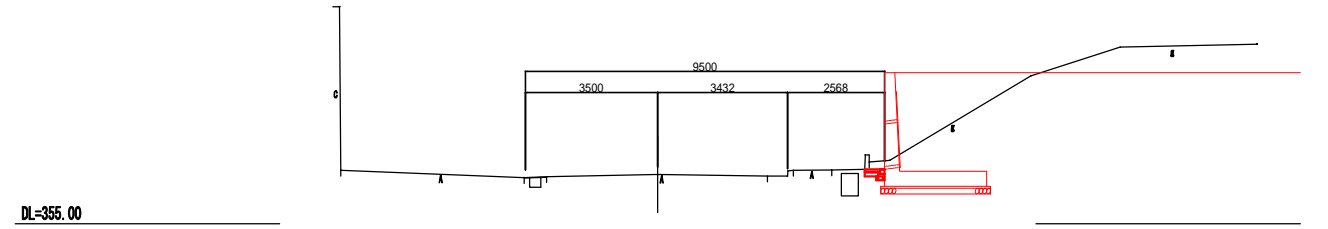
NO. 11
GF-364.42



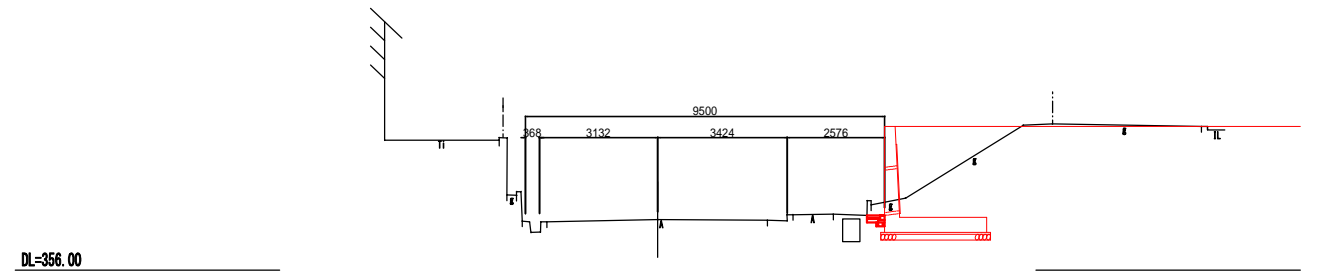
NO. 10
GF-365.04



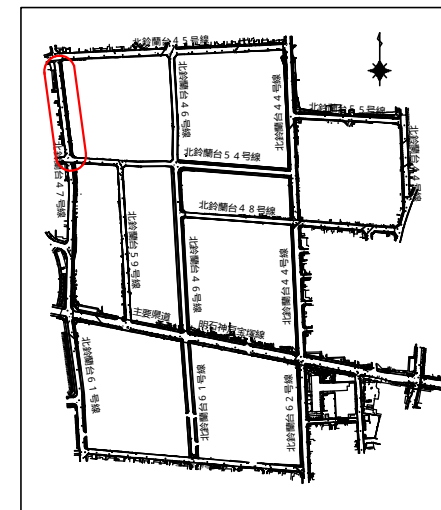
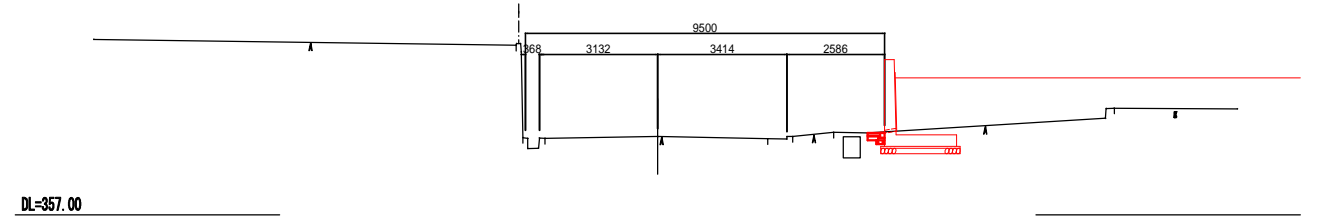
NO. 16
GF-358.30



NO. 15
GF-357.34

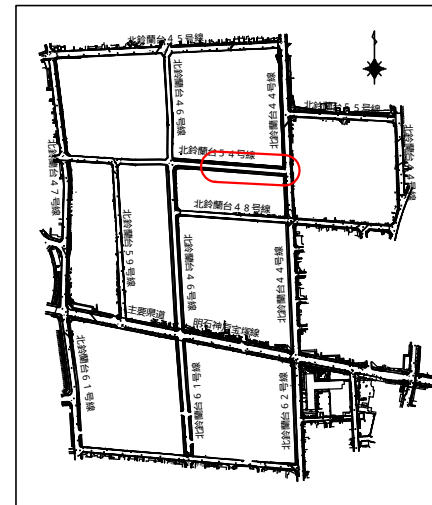
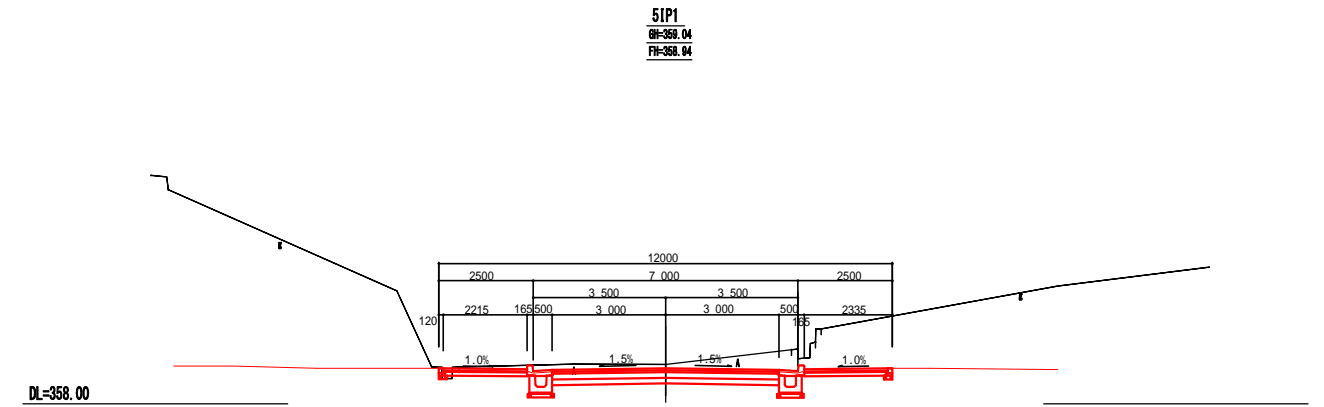
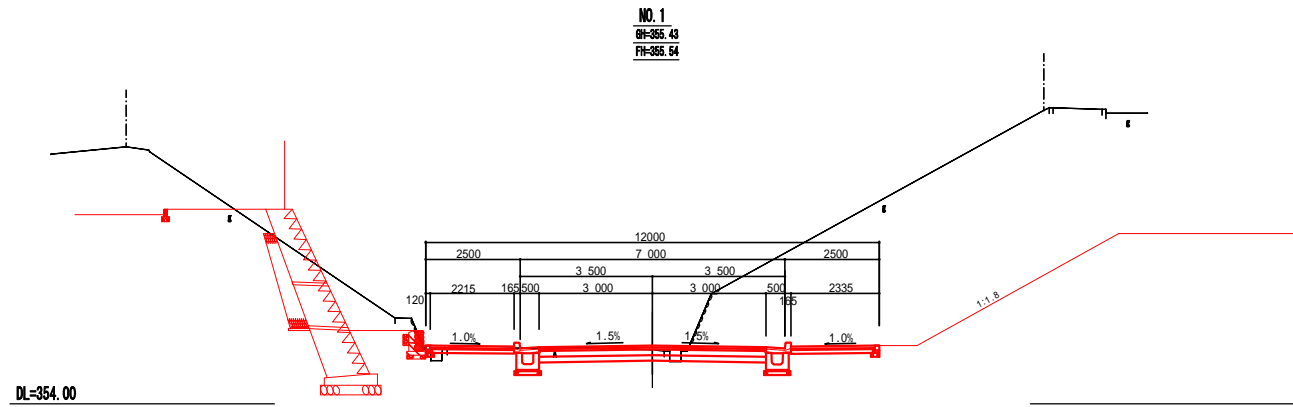
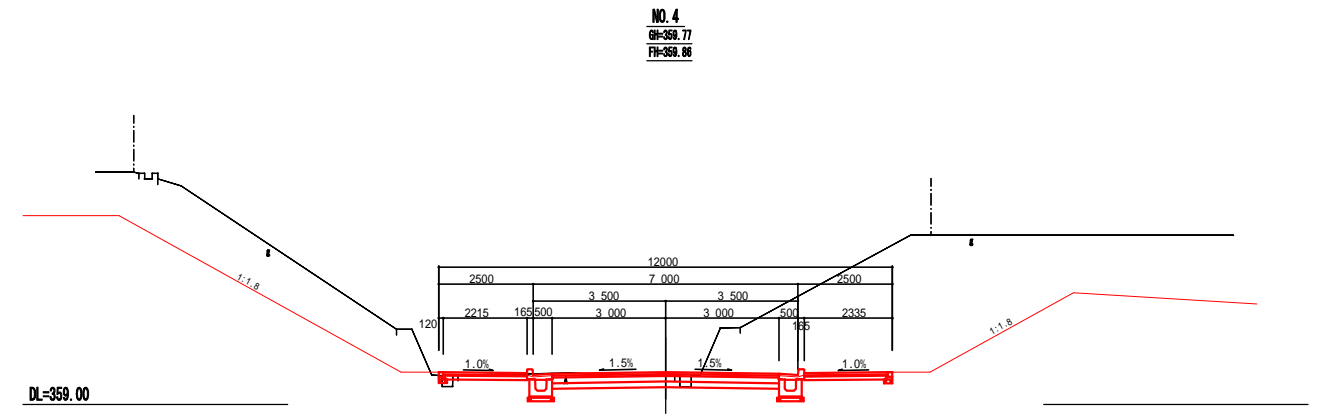
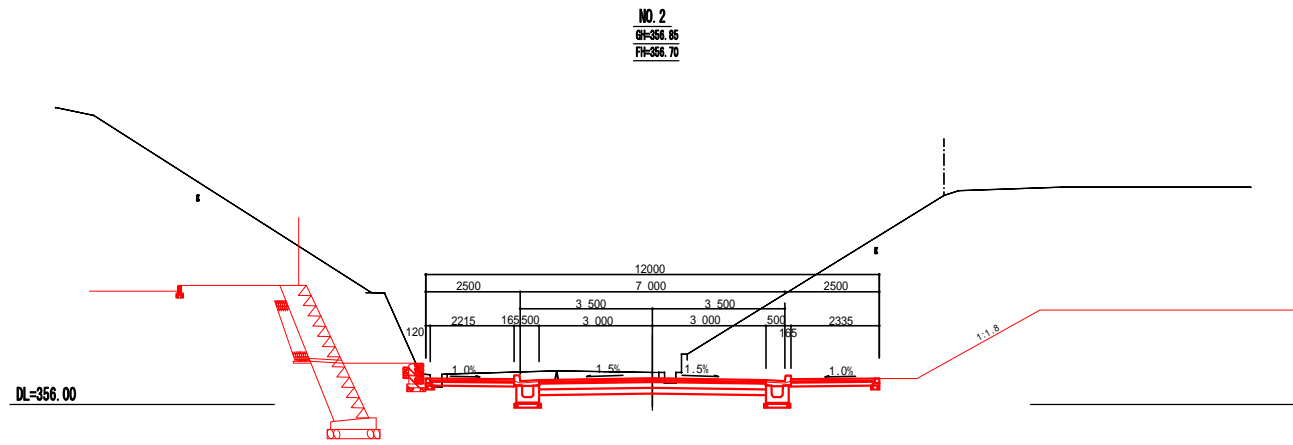
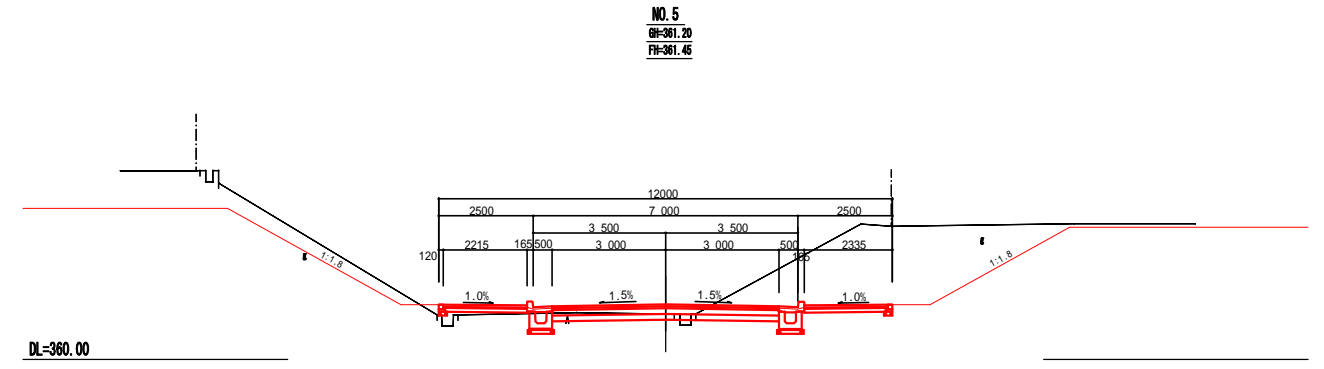
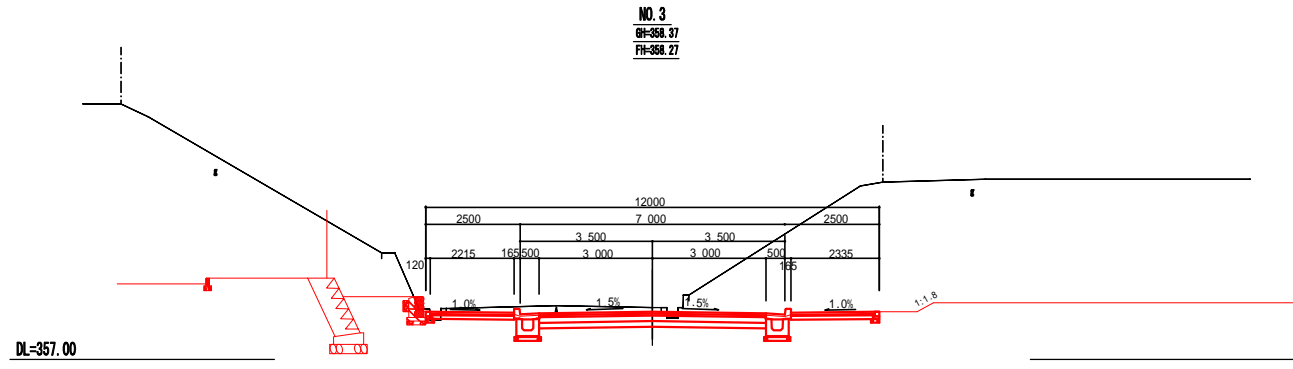


NO. 14
GF-359.07



北鈴蘭台47号線
横断面図 8

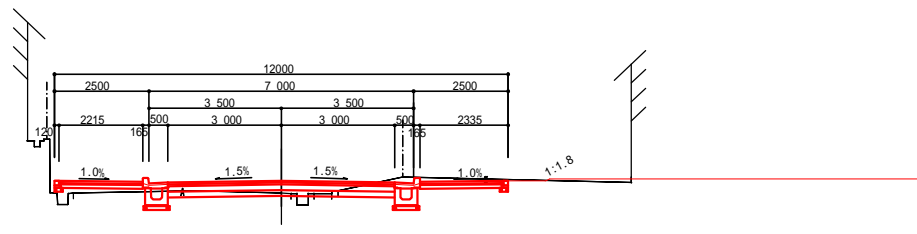
別添資料7-2
市道の拡幅等整備に関する参考断面図 S=1:100



北鈴蘭台54号線
 横断面図 9

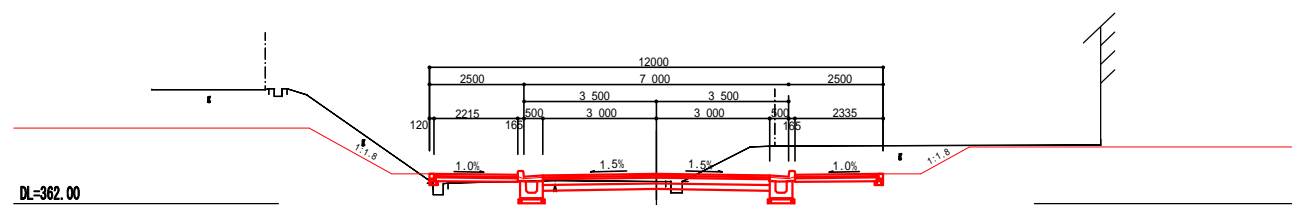
別添資料7-2
 市道の拡幅等整備に関する参考断面図 S=1:100

NO. 7
 BH=383.12
 FH=383.46

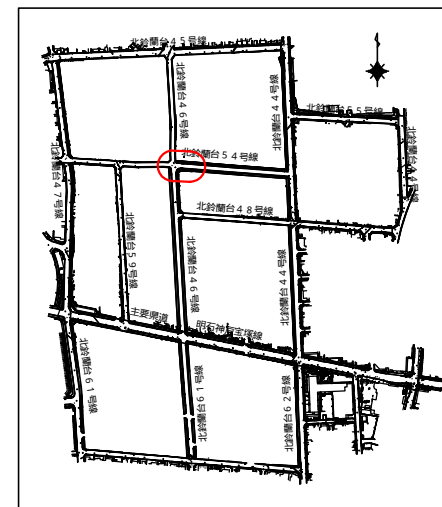


DL=362.00

NO. 6
 BH=382.59
 FH=382.79

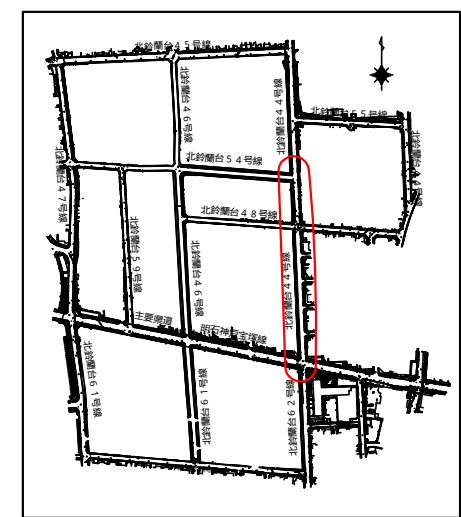
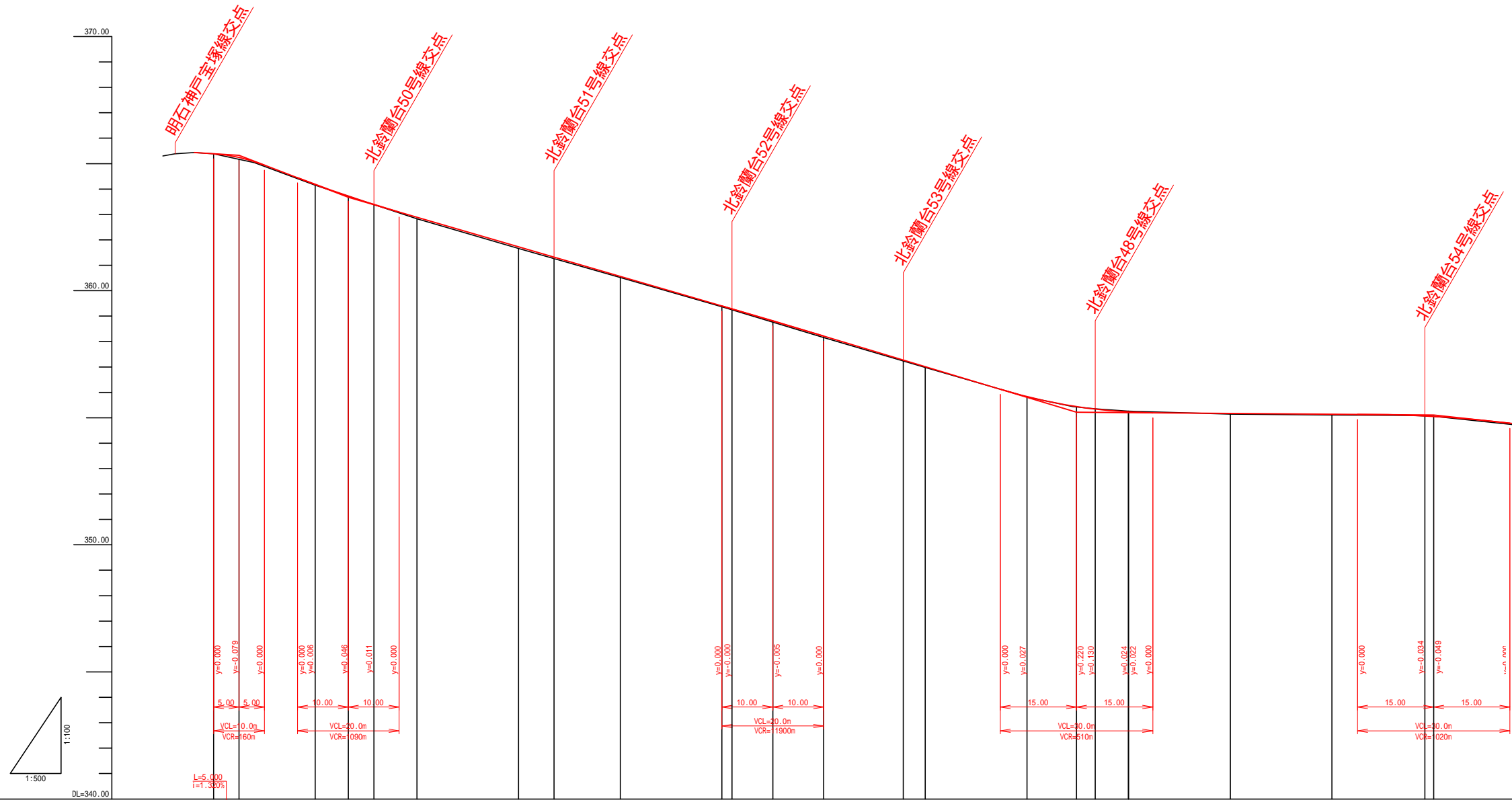


DL=362.00



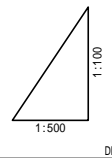
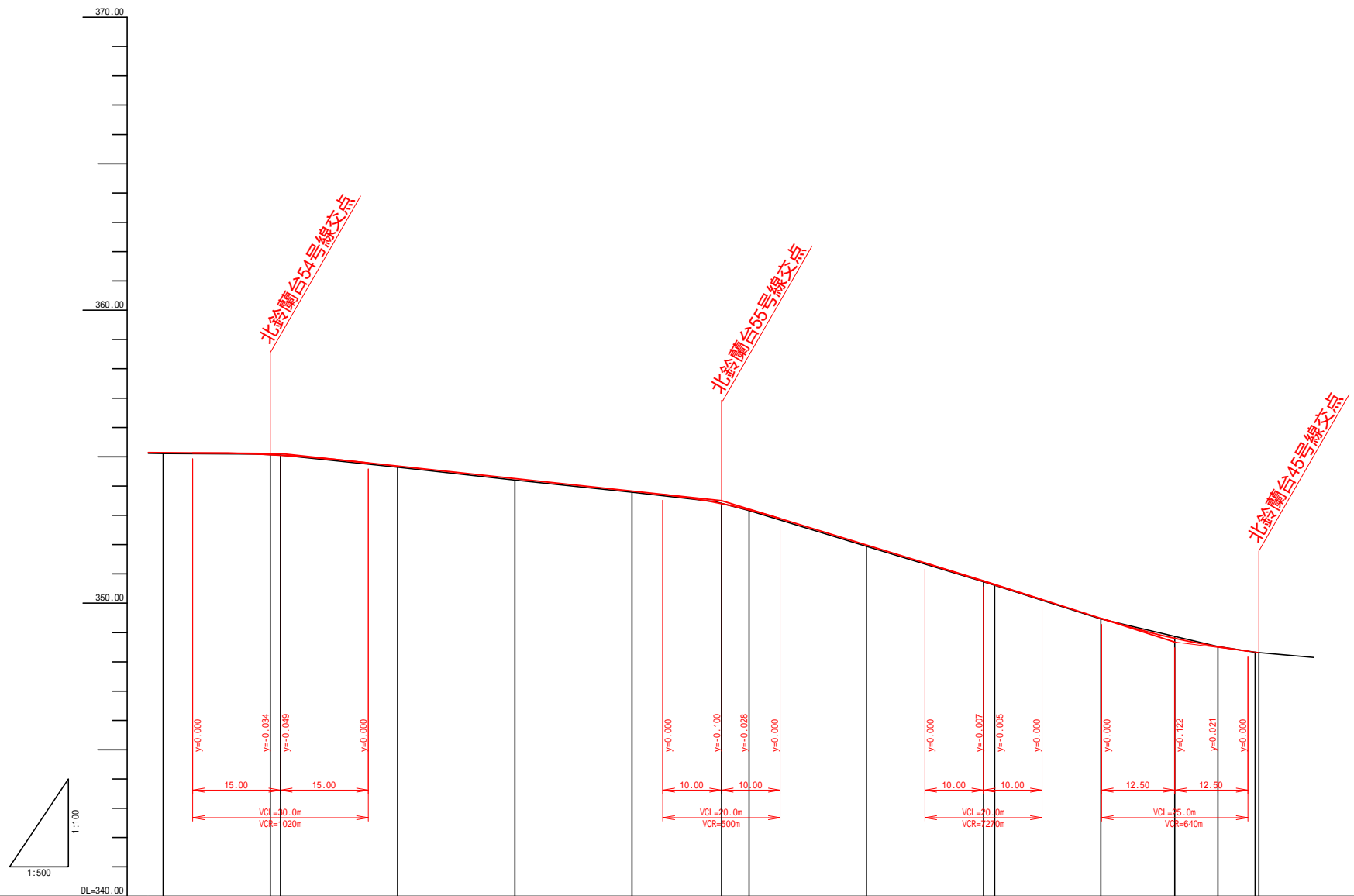
北鈴蘭台54号線
 横断面図 10

別添資料7-2
 市道の拡幅等整備に関する参考断面図 S=1:100



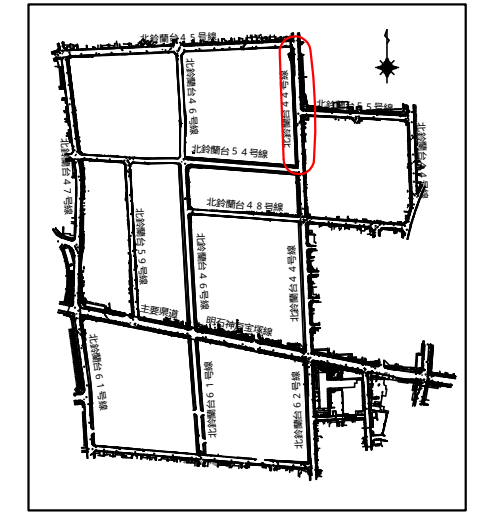
北鈴蘭台44号線
縦断面図 1

別添資料7-2
市道の拡幅等整備に関する参考断面図
H=1:500
V=1:100



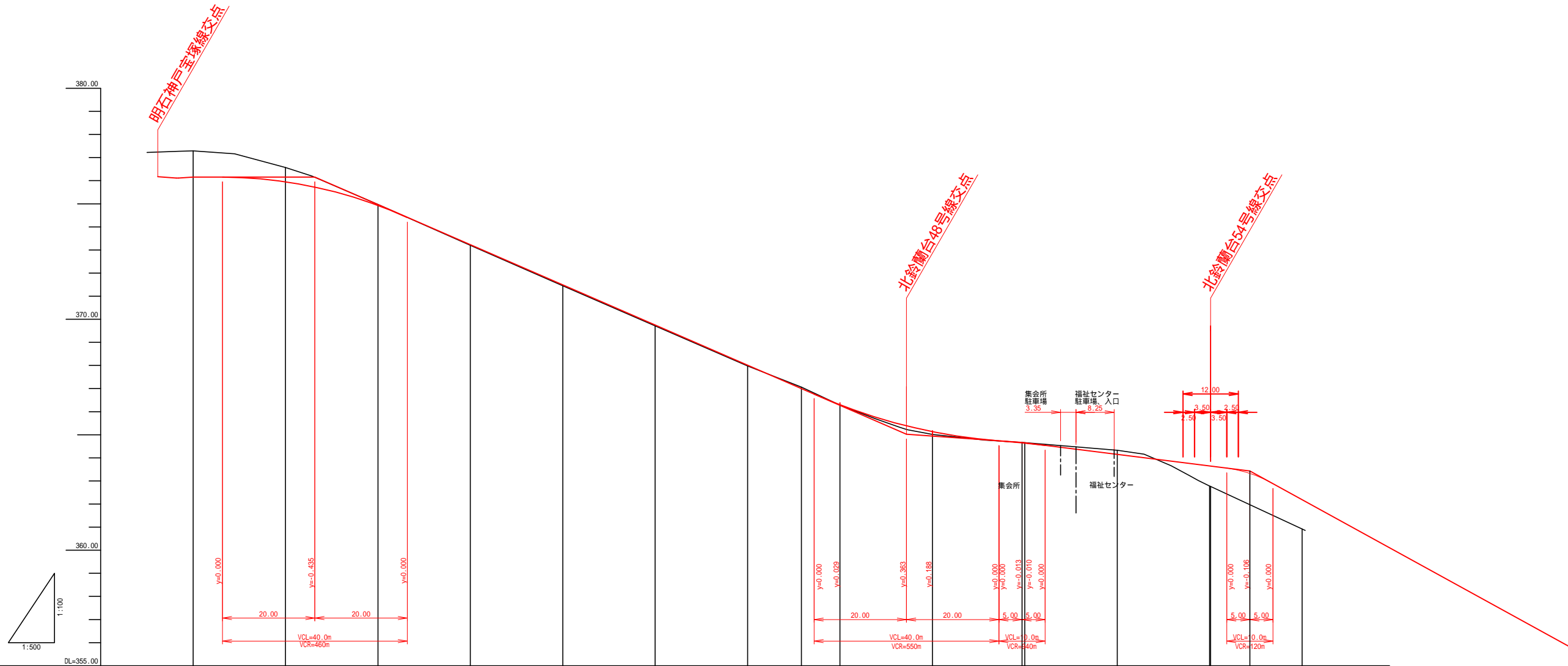
DL=340.00

勾配図																	
計画高	355.138	355.074	355.056	355.105	354.673	354.253	353.828	353.401	353.194	351.988	350.757	350.638	349.485	348.800	348.514	348.335	348.315
盛土																	
切土																	
地盤高	355.11	355.07	355.06	354.64	354.20	353.75	353.41	353.16	351.94	350.73	350.61	349.46	348.87	348.52	348.35	348.33	
追加距離	220.00	238.28	240.00	260.00	280.00	300.00	315.27	320.00	340.00	360.00	361.90	380.00	392.63	400.00	406.35	468.55	
単距離	20.00	18.28	1.72	20.00	20.00	20.00	15.27	4.73	20.00	20.00	1.90	18.10	12.63	7.37	6.35	6.887	
測点	NO.11	NO.11 +18.28 +6.12		NO.13	NO.14	NO.15	NO.15 +15.27	NO.16	NO.17	NO.18 +71P2		NO.19	NO.19 +12.63	NO.20	NO.20 +46.35 +6.887		
曲率図																	

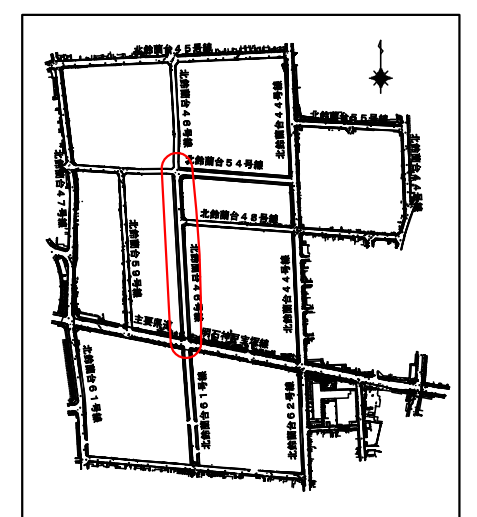


北鈴蘭台44号線
縦断面図 2

別添資料7-2
市道の拡幅等整備に関する参考断面図
H=1:500
V=1:100

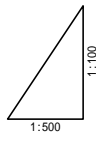
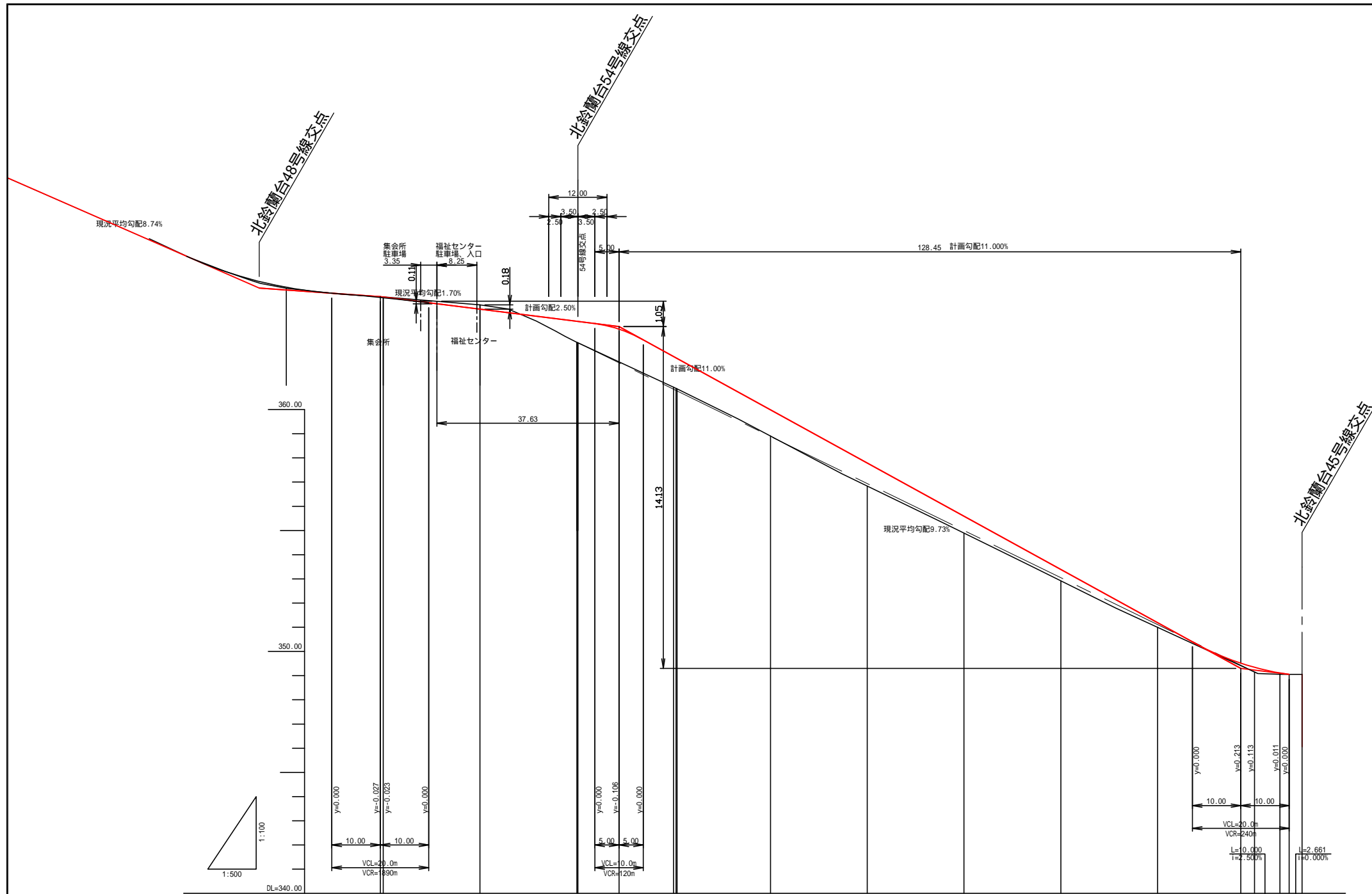


勾配図																	
計画高	376.157	375.965	375.722	374.926	373.231	371.482	369.753	368.014	367.015	366.332	365.130	364.658	363.643	363.324	362.189		
盛土																	
切土																	
地盤高	377.29	376.57	376.16	374.97	373.20	371.45	369.71	367.99	367.06	366.28	365.01	364.13	362.76	361.51	360.83		
追加距離	0.00	20.00	26.35	40.00	60.00	80.00	100.00	120.00	131.64	140.00	154.39	179.394	220.22	228.72	240.00		
単距離	0.00	20.00	6.35	13.65	20.00	20.00	20.00	20.00	11.64	8.36	14.39	20.00	20.92	8.50	11.50		
測点	4BP	NO.1	NO.1 + 6.352	NO.2	NO.3	NO.4	NO.5	NO.6	4IP1	NO.7	NO.7 +14.394	NO.8	NO.8 +19.394	NO.9	NO.10	NO.11 + 6.721	NO.12
曲率図																	

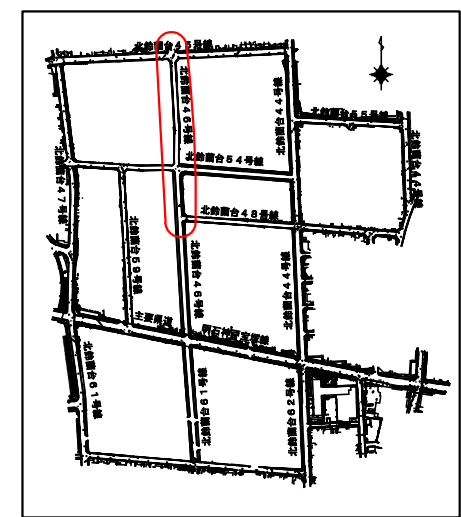


北鈴蘭台46号線
縦断面図 3

別添資料7-2
市道の拡幅等整備に関する参考断面図
H=1:500
V=1:100

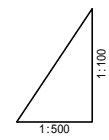


勾配図	364.663		L=54.327 12.7.300%		363.430		L=128.451 11.1.000%		346.300		346.050		346.050								
計画高	364.637	364.625	364.148	363.640	363.640	363.324	362.886	362.188	362.138	359.988	358.488	357.788	355.688	353.388	351.188	349.513	349.338	349.108	349.050	349.050	
盛土																					
切土																					
地盤高	365.15	365.68	364.33	365.76	365.76	361.51	361.51	360.88	360.88	356.98	357.44	356.84	354.88	352.92	351.00	349.38	349.16	349.08	349.05	349.05	
追加距離	178.984	180.00	200.00	200.00	200.00	228.72	233.72	240.00	240.00	280.00	273.72	280.00	300.00	320.00	340.00	357.17	380.00	385.25	387.17	389.83	
単距離	19.384	20.00	20.00	20.22	20.22	8.50	5.00	0.28	0.28	19.28	13.72	6.28	20.00	20.00	20.00	17.17	2.83	5.25	1.92	2.66	
測点	NO.8 +19.384	NO.9 +18.00	NO.10	NO.11 +19.384	NO.11 +19.384	NO.11 +19.384	NO.11 +19.384	NO.12 +19.384	NO.12 +19.384	NO.13	NO.14 +13.72	NO.14 +13.72	NO.15	NO.16	NO.17	NO.17 +17.17	NO.18 +2.83	46:REP	NO.18 +1.92	NO.18 +1.92	NO.19 +2.66
曲率図			IP2 1A=3-51-35								IP3 1A=3-53-28										



北鈴蘭台46号線-北
縦断面図 4

別添資料7-2
市道の拡幅等整備に関する参考断面図
H=1:500
V=1:100



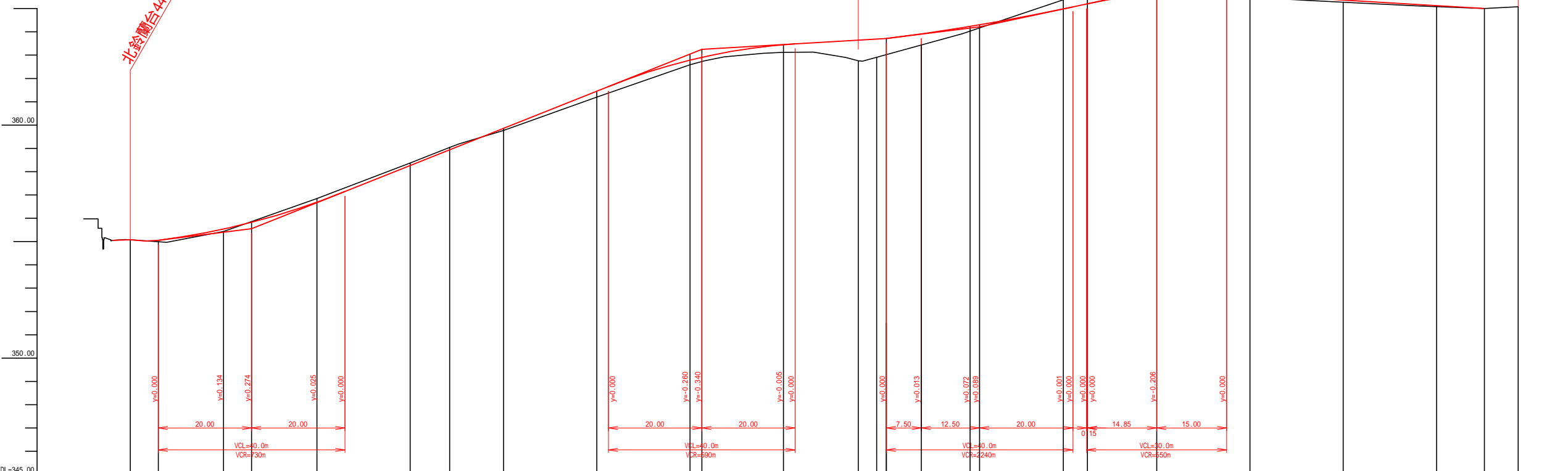
DL=345.00

北鈴蘭台44号線交点

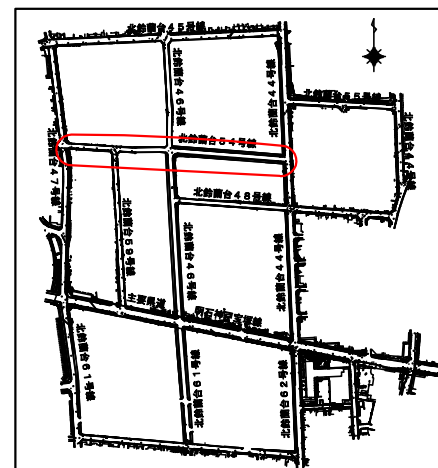
北鈴蘭台46号線交点

北鈴蘭台59号線交点

北鈴蘭台47号線交点

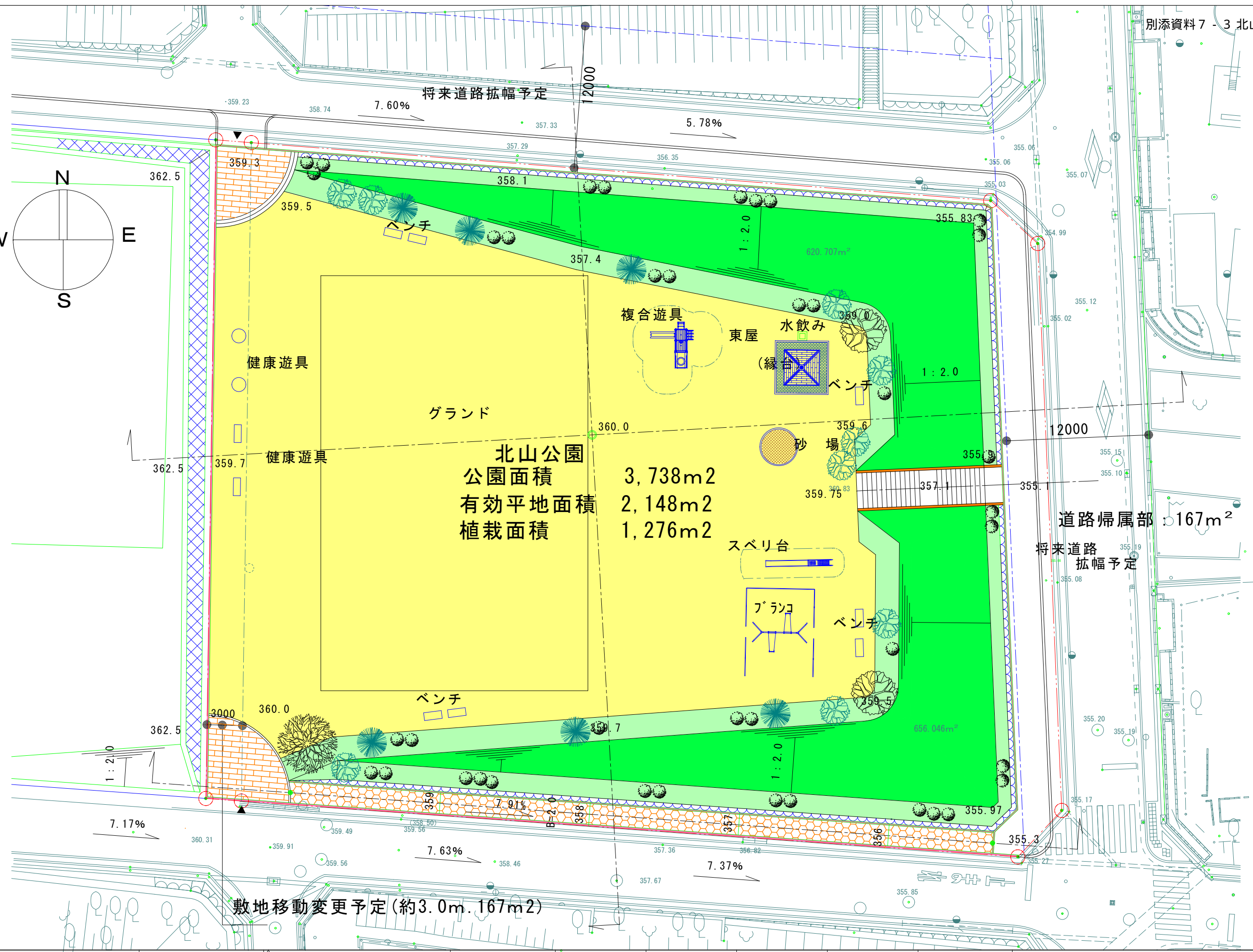
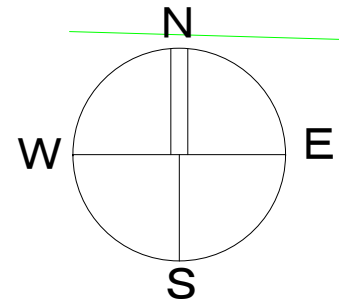


勾配図																													
計画高	355.074	355.054	355.533	355.822	356.699	358.265	359.939	359.866	361.451	362.786	362.900	363.248	363.448	363.649	363.244	363.699	363.714	363.914	364.233	364.301	364.214	364.984	365.201	365.633	365.840	365.363	365.123	365.000	365.089
盛土																													
切土																													
地盤高	355.08	354.99	355.43	355.86	356.85	358.37	359.04	359.77	361.20	362.59	362.73	363.02	363.12	362.76	362.91	363.02	363.44	364.01	364.11	364.07	364.11	365.38	365.72	365.84	365.27	365.08	365.08	365.08	365.08
追加距離	0.00	6.00	20.00	26.00	40.00	60.00	68.44	80.00	100.00	120.00	122.50	162.05	140.00	156.05	160.00	162.05	169.554	180.00	182.05	200.00	205.15	200.00	220.00	260.00	280.00	290.25	297.48	305.089	
単距離	0.00	6.00	14.00	6.00	14.00	20.00	8.44	11.56	20.00	20.00	2.50	3.95	2.05	7.50	3.95	2.05	7.50	10.45	2.05	17.95	5.15	14.85	20.00	20.00	10.25	7.23			
測点	SBP	NO.0 + 6.000	NO.1	NO.1 + 6.000	NO.2	NO.3	5IP1	NO.4	NO.5	NO.6	NO.6 + 2.500	NO.7	NO.7	5IP2	NO.8	NO.8 + 2.054	NO.8 + 9.554	NO.9	NO.9 + 2.054	NO.10	NO.10 + 5.148	NO.11	NO.12	NO.13	NO.14	NO.14 + 10.254	NO.14 + 17.483		
曲率図																													



北鈴蘭台54号線
縦断面図 5

別添資料7-2
市道の拡幅等整備に関する参考断面図
H=1:500
V=1:100



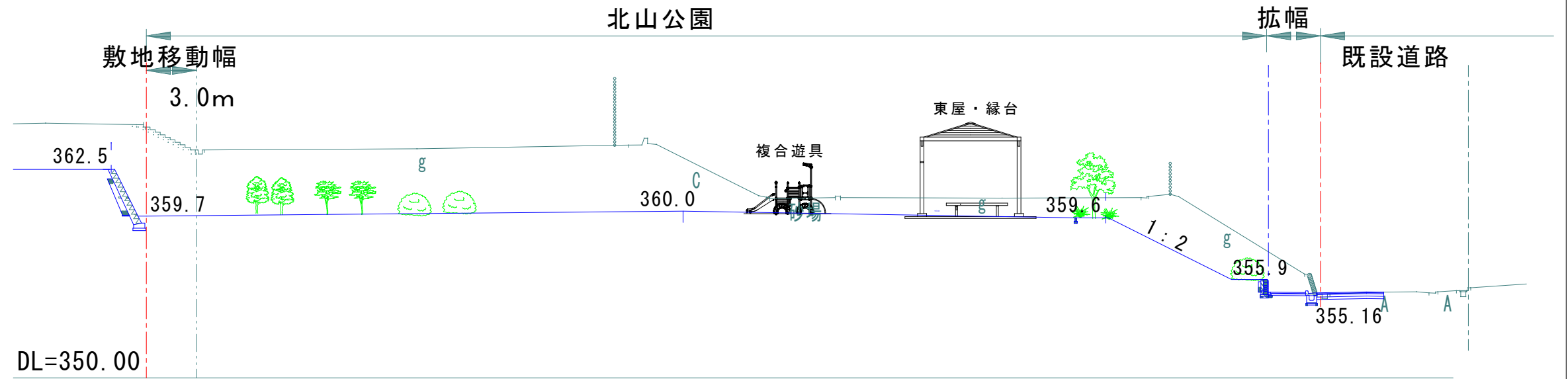
北山公園
公園面積 3,738m²
有効平地面積 2,148m²
植栽面積 1,276m²

道路帰属部 167m²

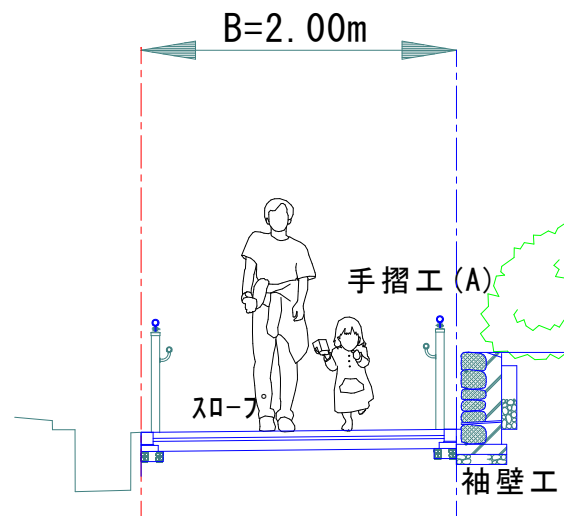
敷地移動変更予定(約3.0m. 167m²)

東西断面 A3 : 1/300

北山公園

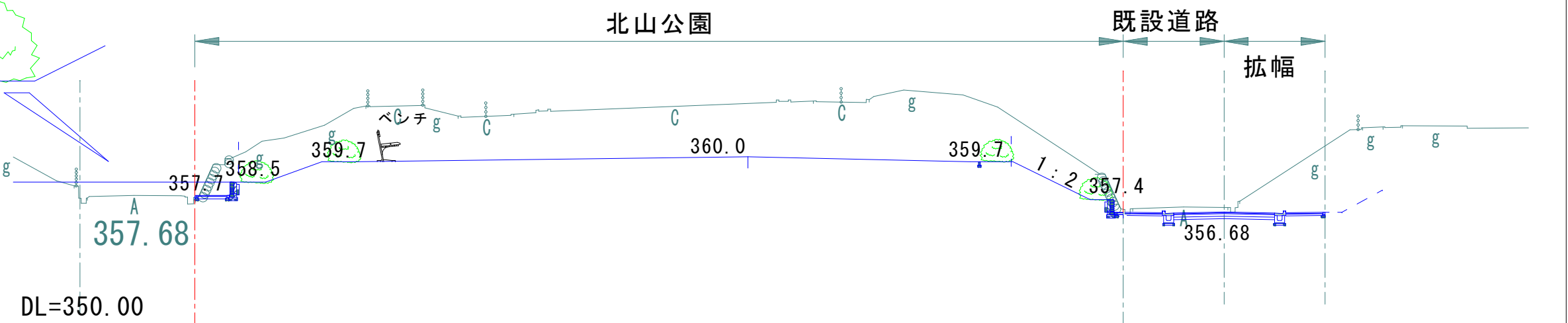


スロープ部断面 A3 : 1/50



南北断面 A3 : 1/300

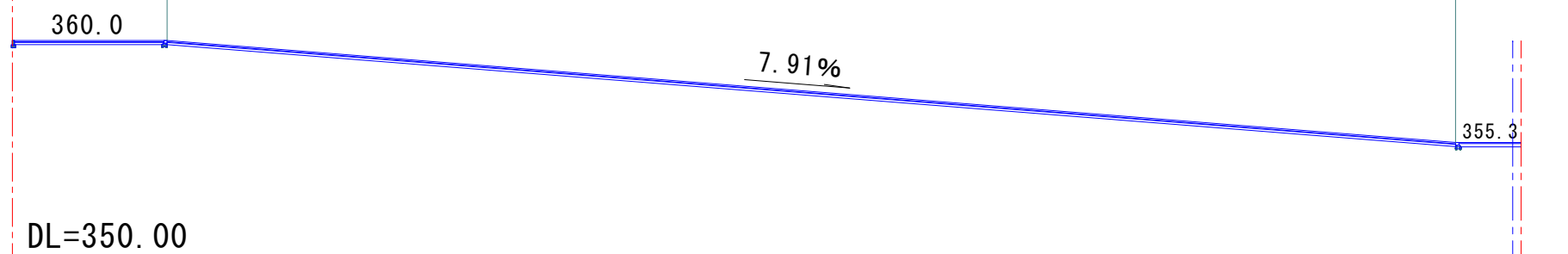
北山公園



スロープ断面 A3 : 1/300

北山公園

スロープ通路L=59.39



階段部断面

A3 : 1/200

